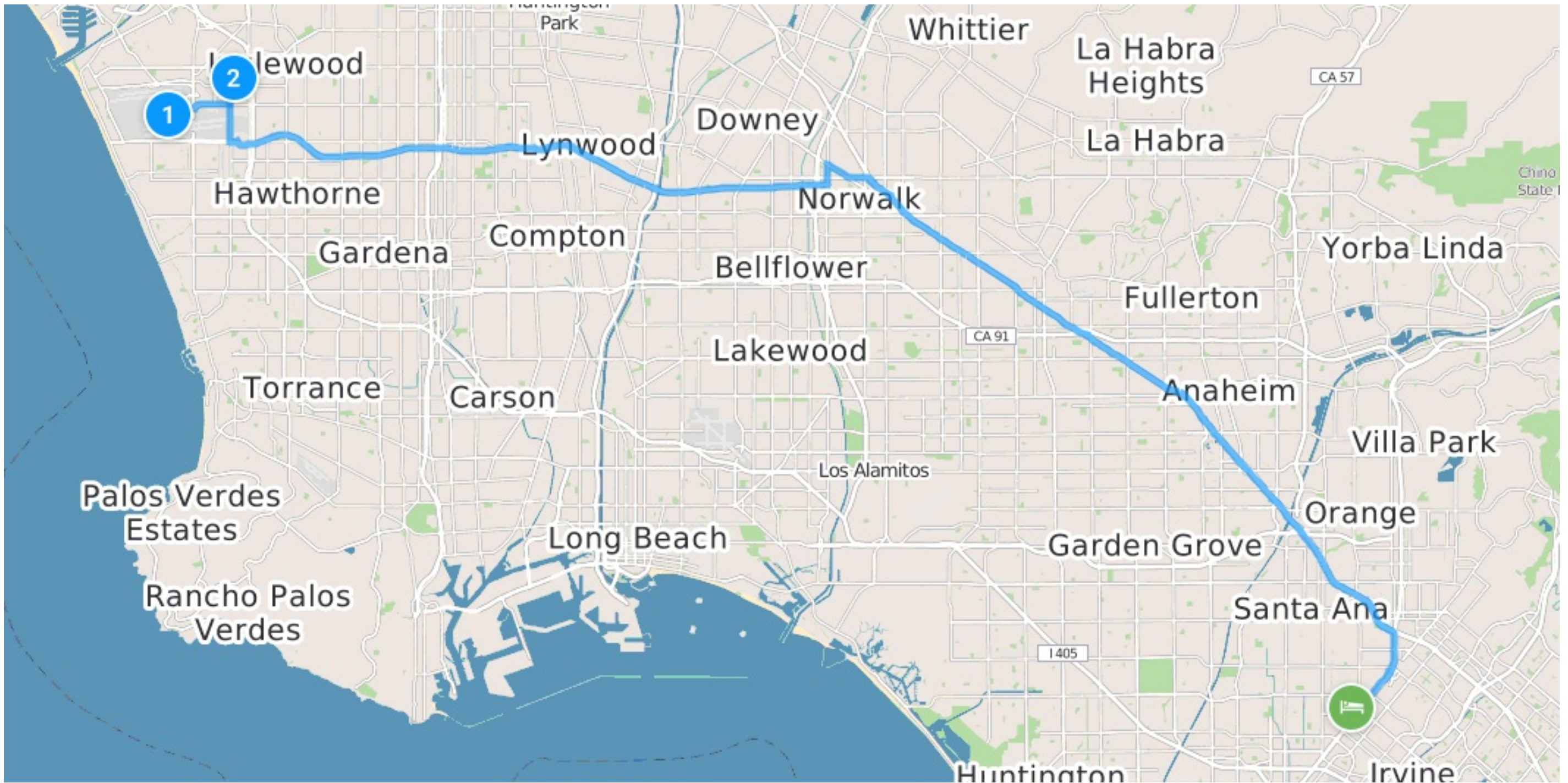




# Trip to California

# Friday, September 2

3 h / 71 km



© OpenStreetMap contributors


**1 Los Angeles International Airport (LAX)** (Los Angeles International Airport) 1h 30m  
This huge airport annually handles more than 65 million passengers. As it is close to Hollywood, many movies have been shot here.

#### Contact

+1 310 646 5252  
[infoline@lawa.org](mailto:infoline@lawa.org)

**GPS:** 33.94126, -118.40753

World Way, Los Angeles, CA 90045, USA

 3.9 km / 4 min

**2 Alamo Car Rental LAX** 1h

#### Address

**GPS:** 33.95546, -118.37648

Alamo Car Rental LAX, 9020 Aviation Boulevard, Inglewood,  
California 90045, United States of America

 67 km / 50 min

#### Accommodation



### Best Western PLUS Orange County Airport North ★★ ★★

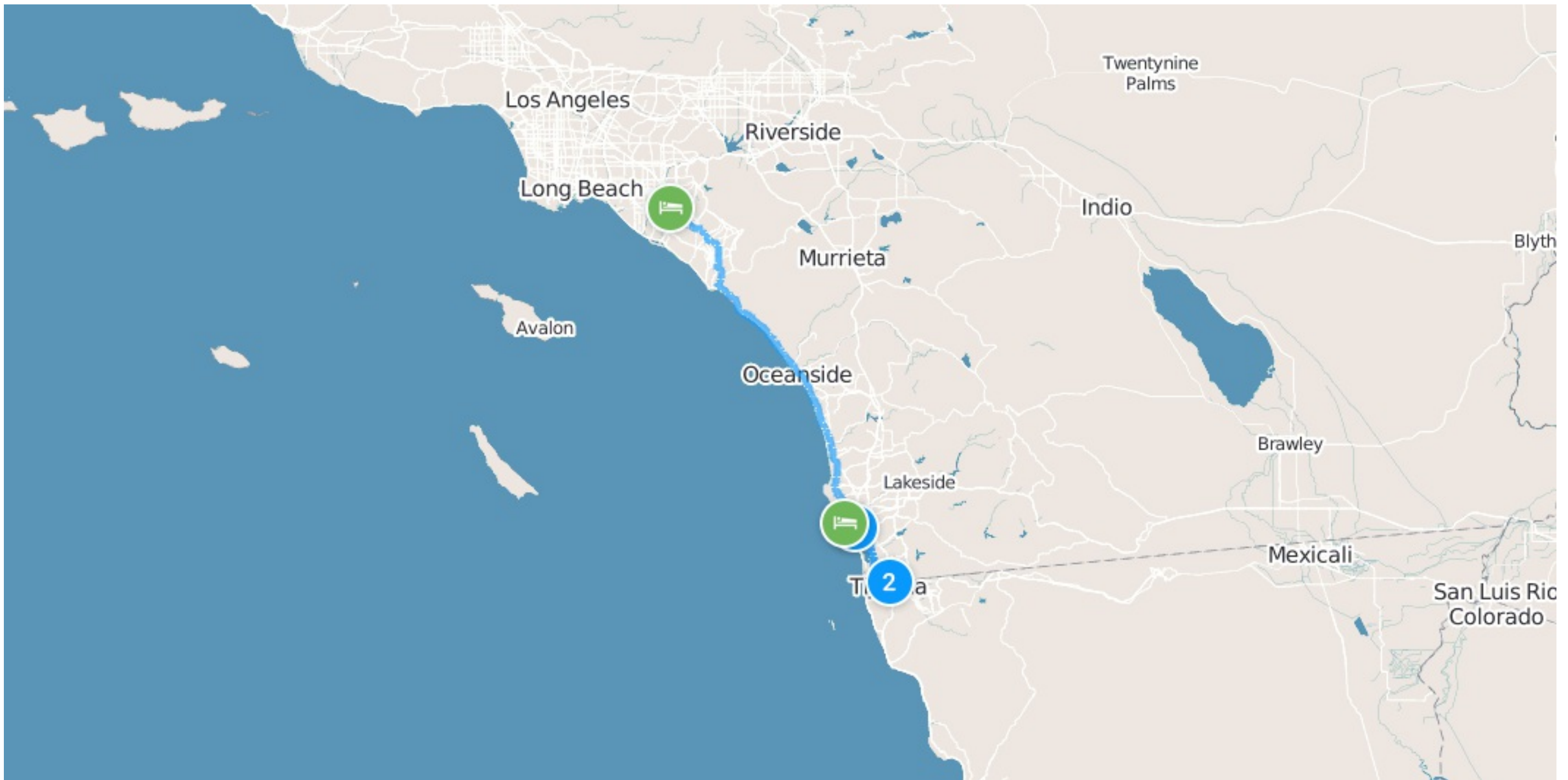
Guests are required to show a photo identification and credit card upon check-in. Please note that all Special Requests are subject to availability and additional charges may apply.

#### Address

**GPS:** 33.71077, -117.85385

2700 Hotel Terrace Drive, 92705 Santa Ana





© OpenStreetMap contributors



## Accommodation

### Best Western PLUS Orange County Airport North ★★★

Guests are required to show a photo identification and credit card upon check-in. Please note that all Special Requests are subject to availability and additional charges may apply.

#### Address

**GPS:** 33.71077, -117.85385

2700 Hotel Terrace Drive, 92705 Santa Ana

 142 km / 1h 35m



### Gaslamp Quarter


San Diego's most lively quarter. Festivals, nightlife, shops, restaurants - the perfect spot for any party.

#### Contact

+1 619 233 5227

[info@gaslamp.org](mailto:info@gaslamp.org)

**GPS:** 32.71167, -117.15917

 27 km / 19 min



### The Border

The border between Mexico and the U.S. is a fascinating place. Witness the difference between these two unique countries.

#### Address

**GPS:** 32.54175, -117.02791

 31 km / 24 min

3h

1h



## Accommodation

### **Sheraton San Diego Hotel & Marina** ★★★★★

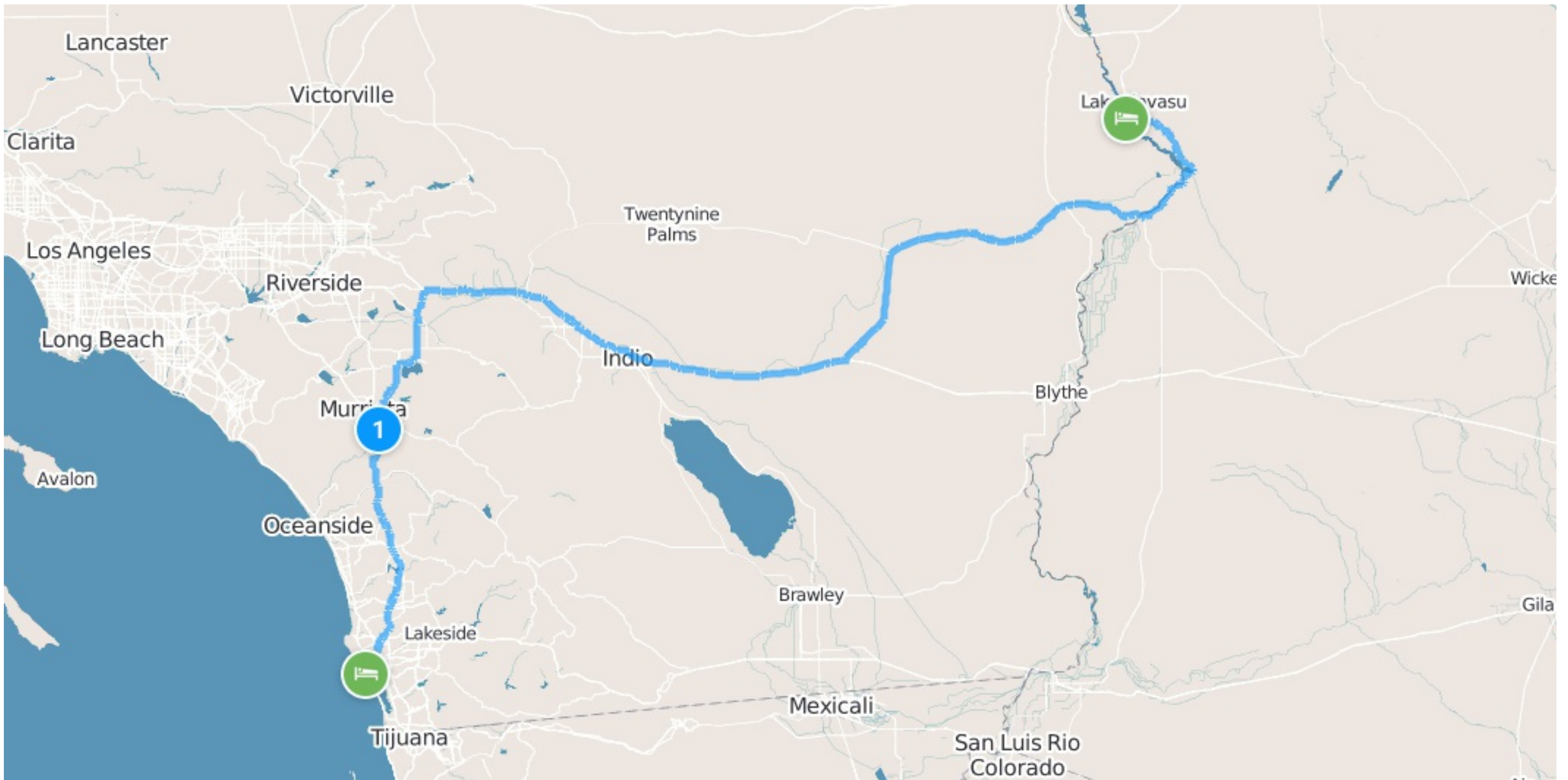
Guests are required to show a photo identification and credit card upon check-in. Please note that all Special Requests are subject to availability and additional charges may apply.

#### **Address**

**GPS:** 32.72704, -117.19761

1380 Harbor Island Drive, 92101 San Diego





© OpenStreetMap contributors



## Accommodation

### Sheraton San Diego Hotel & Marina ★★★★★

Guests are required to show a photo identification and credit card upon check-in. Please note that all Special Requests are subject to availability and additional charges may apply.

#### Address

GPS: 32.72704, -117.19761

1380 Harbor Island Drive, 92101 San Diego

🚗 96 km / 1 h 11 m



### Old Town Temecula

15 min

Charming streets special for its historical houses and interesting, out-of-this-world atmosphere. Full of places to eat or shop at.

#### Address

GPS: 33.49433, -117.14915

🚗 416 km / 4 h 59 m



## Accommodation

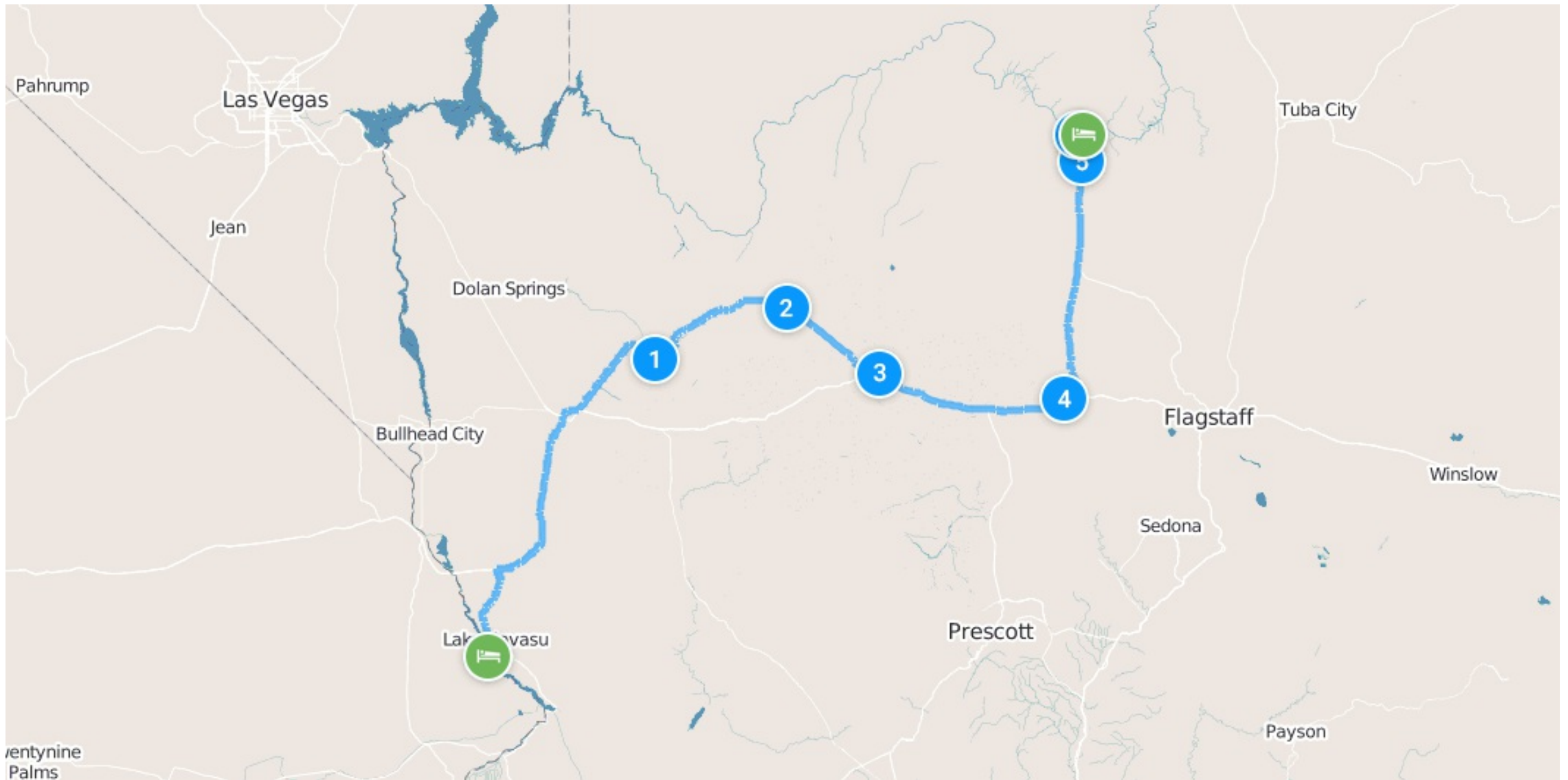
### The Nautical Beachfront Resort ★★★★★

Guests are required to show a photo identification and credit card upon check-in. Please note that all Special Requests are subject to availability and additional charges may apply.

#### Address

GPS: 34.45802, -114.34931

1000 McCulloch Boulevard North, 86403 Lake Havasu City



© OpenStreetMap contributors



## Accommodation

### The Nautical Beachfront Resort ★★★★★

Guests are required to show a photo identification and credit card upon check-in. Please note that all Special Requests are subject to availability and additional charges may apply.

#### Address

**GPS:** 34.45802, -114.34931

1000 McCulloch Boulevard North, 86403 Lake Havasu City

142 km / 2h



### Hackberry General Store Kingman

30 min

Ever wanted to see how the true General Store looked like back in the old times? Now you have the chance, right on the famous Route 66!

#### Opening hours

Apr - Oct: daily: 9 am - 6pm

Nov - Mar: daily: 10 am - 5pm

#### Contact

+1 928 769 2605

[RT66SW@gmail.com](mailto:RT66SW@gmail.com)

**GPS:** 35.37489, -113.72294

11255 E HWY 66,

Kingman, AZ 86411, USA

56 km / 54 min



2

## Grand Canyon Caverns Peach Springs

15 min

Located pretty close to the Route 66, make sure to visit these caves, as they contain couple of animal fossils.

### Opening hours

The opening hours may differ (usually 10:00am- 5:00pm) - check the website for updated information.

### Admission

There are different types of tours and prices vary between \$15.95 for short tour and \$89.95 for wild tour.

### Contact

+1 928 422 4565  
[info@gccaverns.com](mailto:info@gccaverns.com)

**GPS:** 35.52833, -113.23056

115 Mile Marker AZ-66,  
 Peach Springs, AZ 86434, United States

 40 km / 39 min

3

## Angel & Vilma Delgadillo's Route 66 Gift Shop

15 min

Absolutely amazing point of interest on your way through the legendary Route 66. Make sure to drop by and take some pictures.

### Opening hours

Daily: 8 am - 6 pm

In winter, opening hours may change:

9 am - 5 pm/8:30 am - 5:30 pm depending on the daylight

### Contact

+1 928 422 3352  
[info@route66giftshop.com](mailto:info@route66giftshop.com)

**GPS:** 35.32840, -112.88363

22265 Historic Rte 66,  
 Seligman, AZ 86337, USA

 71 km / 42 min

4

## Grand Canyon Railway Williams

15 min

An incredibly scenic railway that spreads over about 65 miles and starts in Williams. Unspeakably beautiful.

### Contact

+1 800 843 8724

**GPS:** 35.25121, -112.18874

233 North Grand Canyon Boulevard,  
 Williams, AZ 86046, USA

 85 km / 58 min

5

## Canyon View Information Center

30 min

This place is helpful for tourists, but that's not it's only purpose - they help you decide where to go with their beautiful presentations.

### Contact

+1 928 638 7888

**GPS:** 35.97474, -112.12458

 10 km / 12 min

6

## Grand Canyon Village

1h

Located on the South Rim, this place offers hotels, shops and restaurants from fine dining to fast food.

### Address

**GPS:** 36.05465, -112.14020

Grand Canyon Village, Arizona 86023, USA

 2.2 km / 26 min



Accommodation

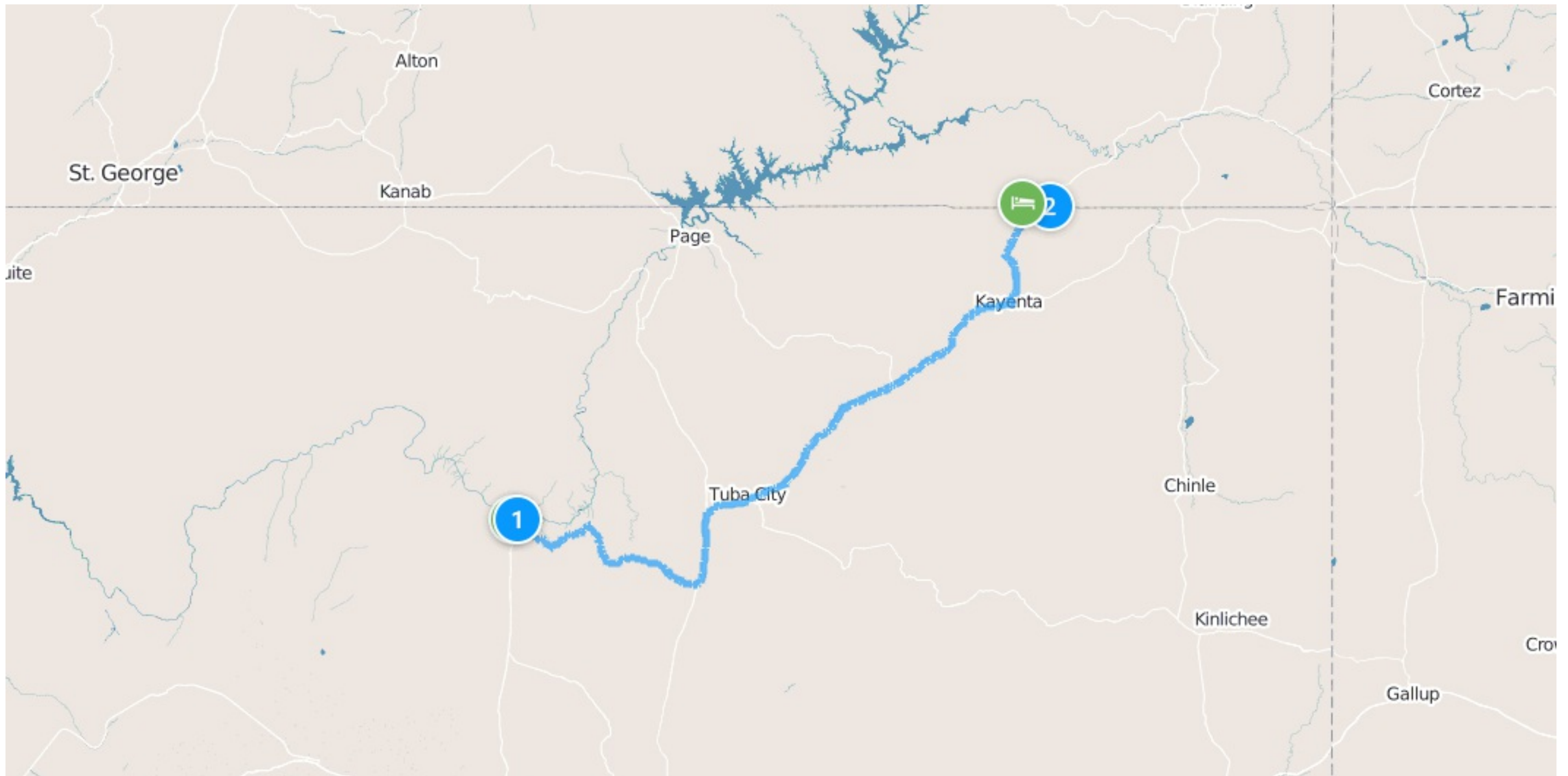
## Yavapai Lodge

### Address

**GPS:** 36.05427, -112.11947

Yavapai Lodge, Market Plaza Road, Coconino County, Arizona  
86023, United States of America





© OpenStreetMap contributors



## Accommodation

### Yavapai Lodge

#### Address

**GPS:** 36.05427, -112.11947

Yavapai Lodge, Market Plaza Road, Coconino County, Arizona  
86023, United States of America

2.7 km / 4 min



### Rim Trail

3h

A flat and mostly paved walk with stunning views of the canyon. Easy enough to bring the kids.

#### Address

**GPS:** 36.05364, -112.10059

285 km / 4h 23m



### Monument Valley Navajo Park Window Rock

2h

This incredibly beautiful natural area contains unique geologic formations and some ancient Indian ruins.

#### Opening hours

Monument Valley Navajo Tribal Park Visitor Center Hours  
Peak Season (May 1 - Sept 30): Daily 6:00am - 8:00pm  
Off Season (Oct 1 - Apr 30): Daily 8:00am - 5:00pm  
Thanksgiving Day - 8:00am - noon  
New Years Day, Christmas Day - closed

Monument Valley Navajo Tribal Park Scenic Drive Hours  
Season (May 1-Sept 30) 6:00am - 8:00pm  
Off Season (Oct - Apr) 8:00am - 4:30pm

#### Admission

General Admission: \$20.00  
Ages 6 or younger: Free

Check the official website for further information

#### Contact

+1 435 727 5874  
[l\\_black@navajonationparks.org](mailto:l_black@navajonationparks.org)

**GPS:** 36.99922, -110.10383

9.2 km / 14 min



## Accommodation

### **Goulding's Lodge** ★★

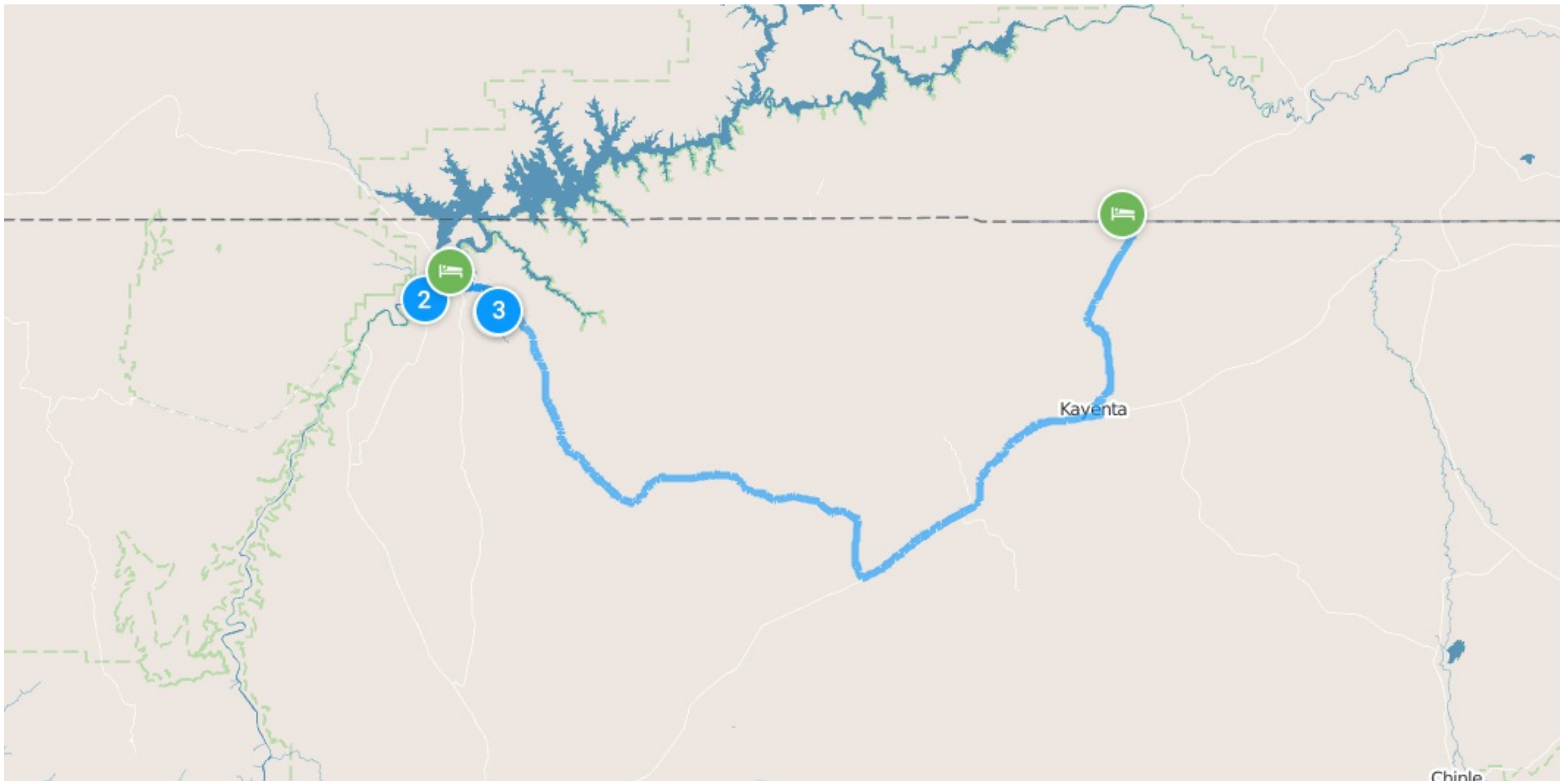
Guests are required to show a photo identification and credit card upon check-in. Please note that all Special Requests are subject to availability and additional charges may apply.

#### **Address**

**GPS:** 37.00766, -110.20422

1000 Main Street, 84536





© OpenStreetMap contributors



## Accommodation

### Goulding's Lodge ★★☆☆

Guests are required to show a photo identification and credit card upon check-in. Please note that all Special Requests are subject to availability and additional charges may apply.

#### Address

**GPS:** 37.00766, -110.20422  
1000 Main Street, 84536

188 km / 2h 14m



## Antelope Canyon

1h 45m (11:10 - 12:55)

Situated near Lake Powell, this magnificent canyon is considered to be sacred by the Navajo people.

#### Opening hours

late Mar - 1 Nov:  
8 am - 5 pm

2 Nov - early Mar:  
9 am - 3 pm

#### Admission

General admission: \$8  
Under 8yrs: Free

#### Address

**GPS:** 36.86175, -111.37430

15 km / 11 min



## Horseshoe Bend (Viewpoint Horseshoe Bend)

1h

Like the name already suggests, this river bend is shaped like a horseshoe. Terrific sights and beautiful surroundings.

#### Opening hours

Visitor center:  
9 am - 4:30 pm

Tour Road: 8 am - 5 pm

Closed: Thanksgiving Day, Christmas Day, New Years Day

#### Admission

Free.

#### Contact

+1 256 234 7111

**GPS:** 36.88014, -111.51067

15 km / 11 min

3

## Upper Antelope Canyon

1h (15:00 - 16:00)

### Address

**GPS:** 36.86235, -111.37279

Upper Antelope Canyon, Coconino County, Arizona, United States of America

 12 km / 11 min



### Accommodation

## Best Western View of Lake Powell Hotel ★★

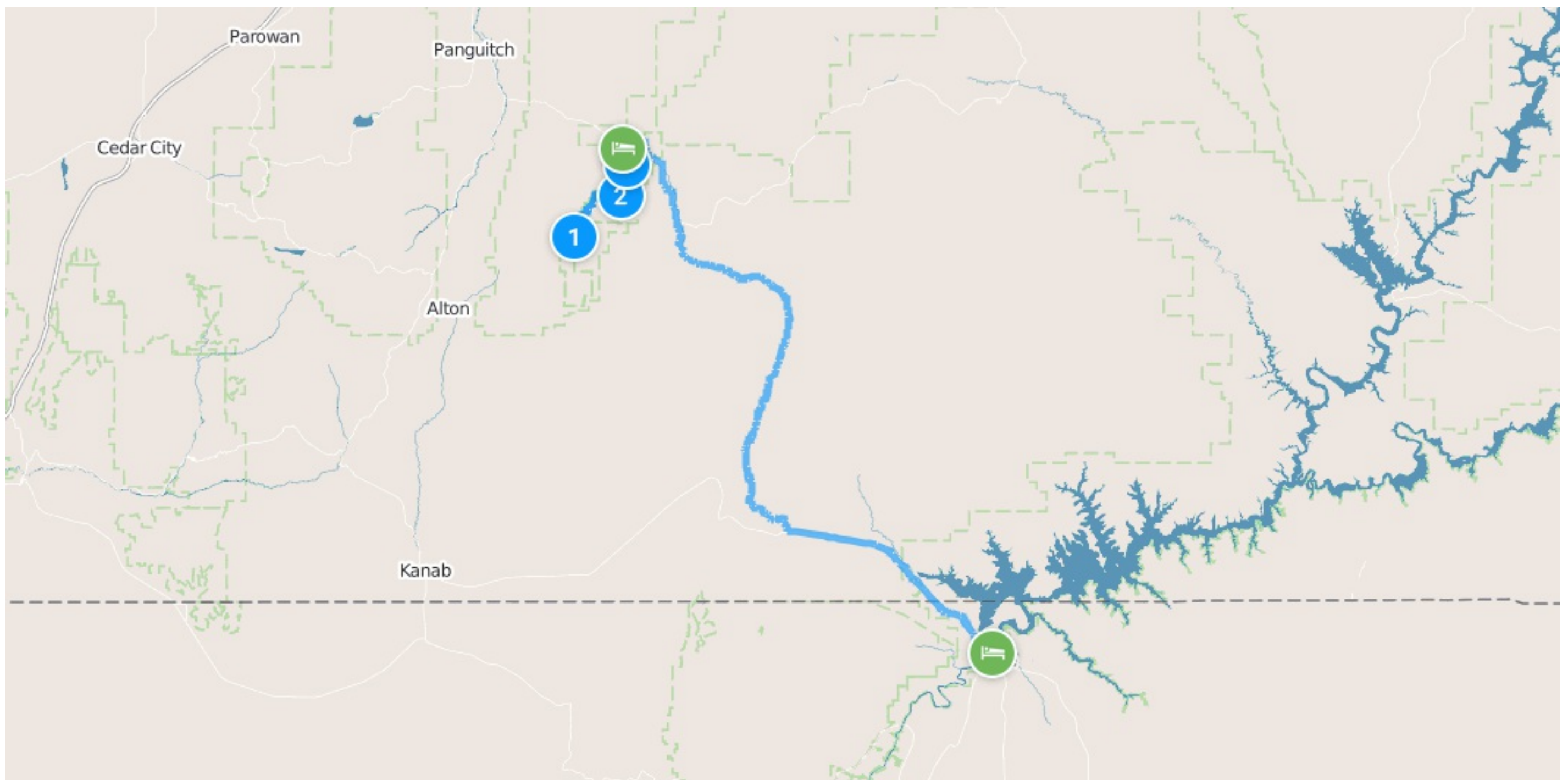
Guests are required to show a photo identification and credit card upon check-in. Please note that all Special Requests are subject to availability and additional charges may apply.

### Address

**GPS:** 36.92169, -111.46283

716 Rimview Drive , 86040 Page





© OpenStreetMap contributors



## Accommodation

### Best Western View of Lake Powell Hotel ★★ ★★

Guests are required to show a photo identification and credit card upon check-in. Please note that all Special Requests are subject to availability and additional charges may apply.

#### Address

GPS: 36.92169, -111.46283

716 Rimview Drive , 86040 Page

🚗 159 km / 3h 47m



### 1 Fairview Point (Farview Point)

1h

The perfect place to overlook the Grand Staircase with all its special structures and landmarks. A must.

#### Address

GPS: 37.54456, -112.24672

🚗 16 km / 25 min



### 2 Bryce Amphitheater

2h

The most visited part of Bryce Canyon National Park. No wonder - the vastness of the maze with abundance of spires and pinnacles is simply stunning.

#### Contact

+1 435 834 5322

GPS: 37.60526, -112.15742

🚗 8.9 km / 15 min



### 3 Fairyland Point

2h

Wonderful point from where you can conveniently overlook the whole Fairyland Amphitheater. Well worth stopping by.

#### Address

GPS: 37.64918, -112.14744

🚶 4.3 km / 52 min



## Accommodation

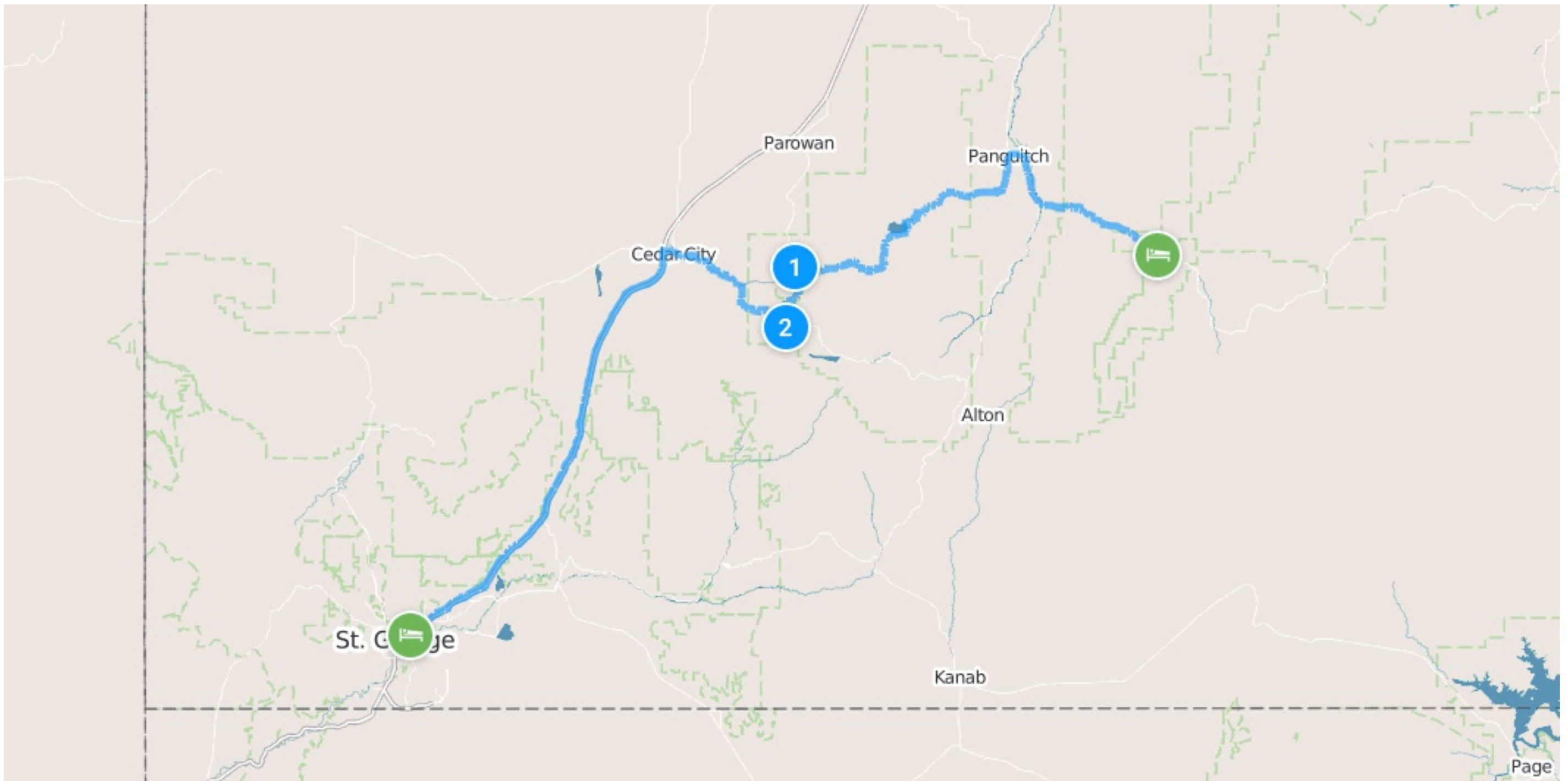
### **Best Western PLUS Ruby's Inn** ★★

Guests are required to show a photo identification and credit card upon check-in. Please note that all Special Requests are subject to availability and additional charges may apply.

#### **Address**

**GPS:** 37.67395, -112.15655

26 South Main Street, 84764 Bryce Canyon



© OpenStreetMap contributors



## Accommodation

### Best Western PLUS Ruby's Inn ★★ ★★

Guests are required to show a photo identification and credit card upon check-in. Please note that all Special Requests are subject to availability and additional charges may apply.

#### Address

**GPS:** 37.67395, -112.15655

26 South Main Street, 84764 Bryce Canyon

87 km / 1h 29m



### Cedar Breaks National Monument

2h

People claim this monument to be a miniature version of Bryce Canyon. Amphitheater-like basin with amazing structures and colors.

#### Contact

+1 435 586 9451

**GPS:** 37.65745, -112.83378

14 km / 16 min



### Bristlecone Pine Trail

2h

Put on your hiking shoes and discover the beauties of Zion National Park. You'll be charmed by its unearthly beauty.

#### Address

**GPS:** 37.56751, -112.84900

111 km / 1h 14m





## Accommodation

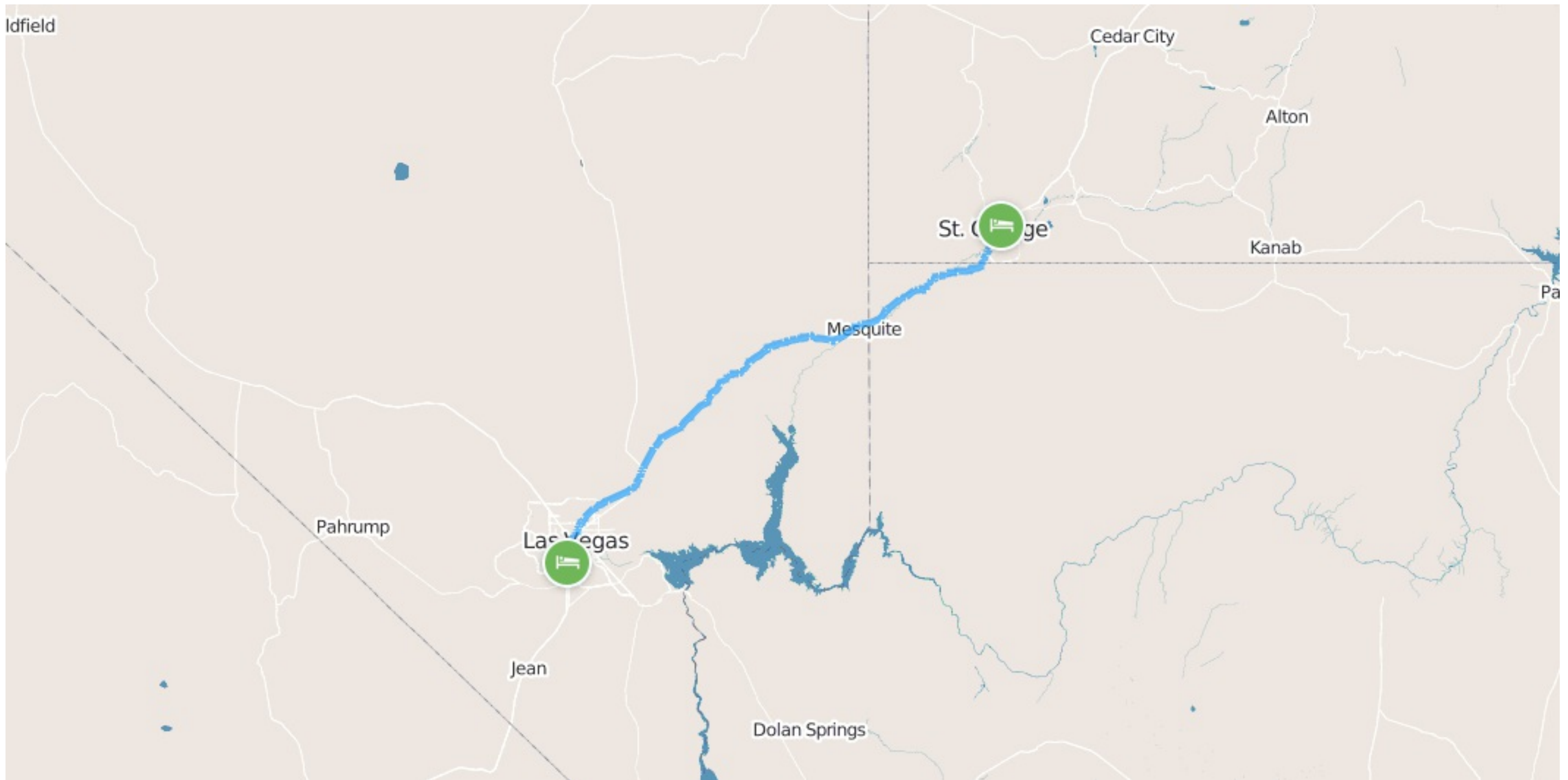
### **Ramada St. George** ★★

Guests are required to show a photo identification and credit card upon check-in. Please note that all Special Requests are subject to availability and additional charges may apply.

#### **Address**

**GPS:** 37.10975, -113.55316

1440 East St George Boulevard, 84790 St. George



© OpenStreetMap contributors



## Accommodation


### Ramada St. George ★★☆☆

Guests are required to show a photo identification and credit card upon check-in. Please note that all Special Requests are subject to availability and additional charges may apply.

#### Address

**GPS:** 37.10975, -113.55316

1440 East St George Boulevard, 84790 St. George

 202 km / 2h 18m



## Accommodation

### Luxor ★★☆☆

Guests are required to show a photo identification and credit card upon check-in. Please note that all Special Requests are subject to availability and additional charges may apply.

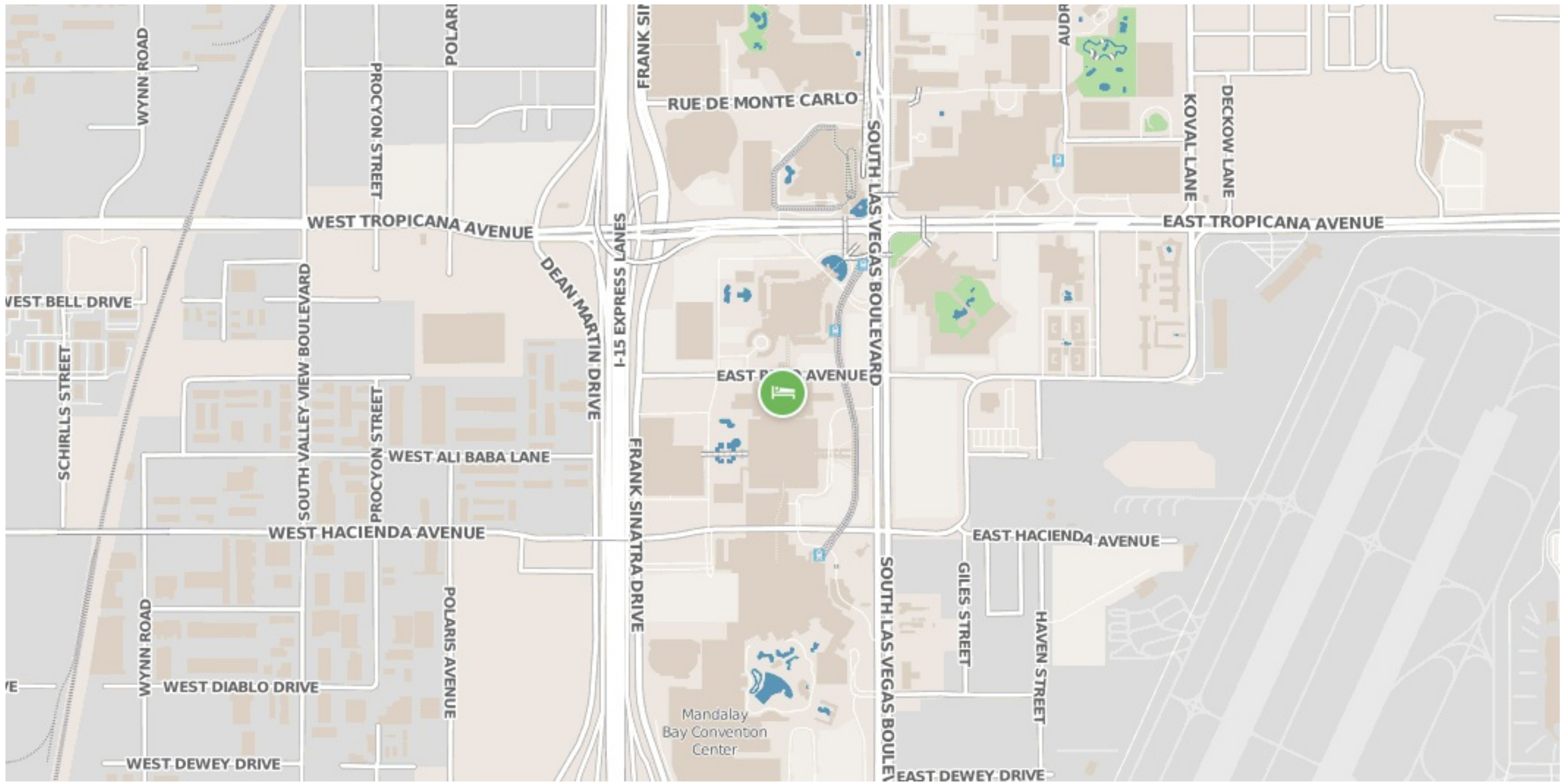
#### Address

**GPS:** 36.09688, -115.17581

3900 Las Vegas Boulevard South, 89119 Las Vegas

# Sunday, September 11

0 h / 0 km



© OpenStreetMap contributors



## Accommodation

**Luxor** ★★☆☆

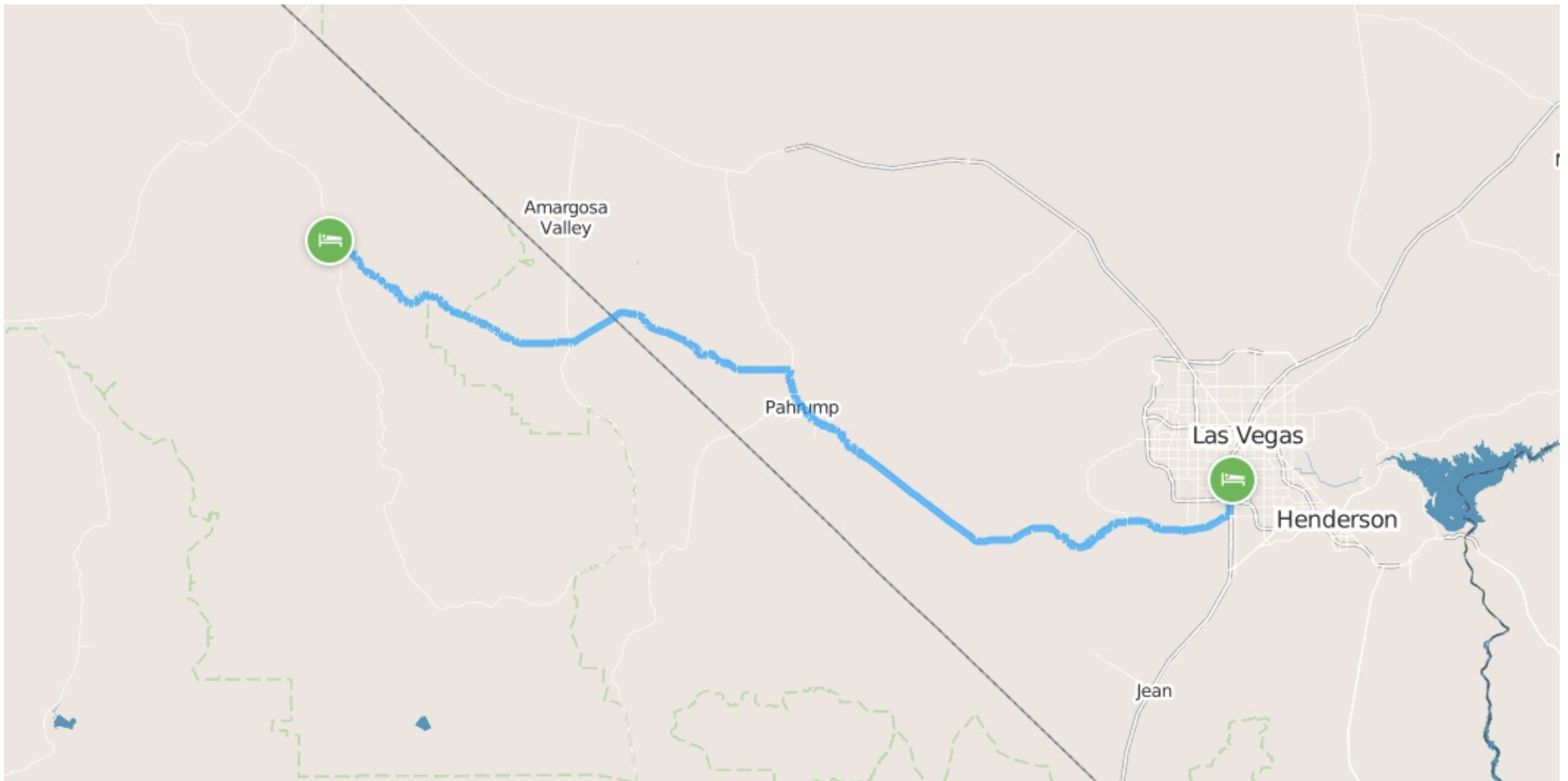
Guests are required to show a photo identification and credit card upon check-in. Please note that all Special Requests are subject to availability and additional charges may apply.

### Address

**GPS:** 36.09688, -115.17581

3900 Las Vegas Boulevard South, 89119 Las Vegas





© OpenStreetMap contributors



## Accommodation


### Luxor ★★☆☆

Guests are required to show a photo identification and credit card upon check-in. Please note that all Special Requests are subject to availability and additional charges may apply.

#### Address

**GPS:** 36.09688, -115.17581

3900 Las Vegas Boulevard South, 89119 Las Vegas

 189 km / 2h 37m



## Accommodation

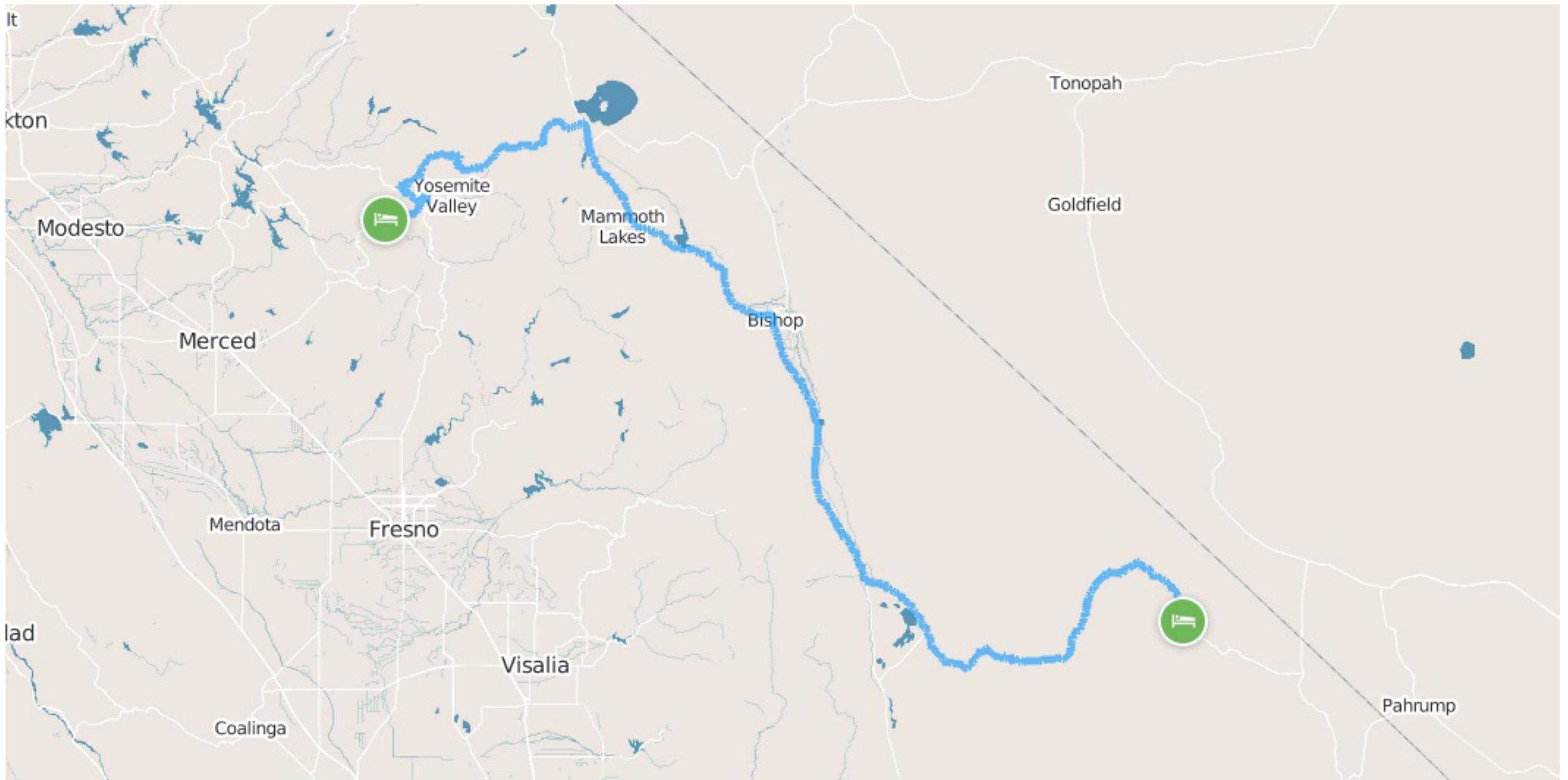
### Furnace Creek Ranch

#### Address

**GPS:** 36.45679, -116.86661

Furnace Creek Ranch, Death Valley National Park, Furnace Creek, California 92328, United States of America





© OpenStreetMap contributors



## Accommodation

### Furnace Creek Ranch

#### Address

**GPS:** 36.45679, -116.86661

Furnace Creek Ranch, Death Valley National Park, Furnace Creek, California 92328, United States of America

495 km / 7h 14m



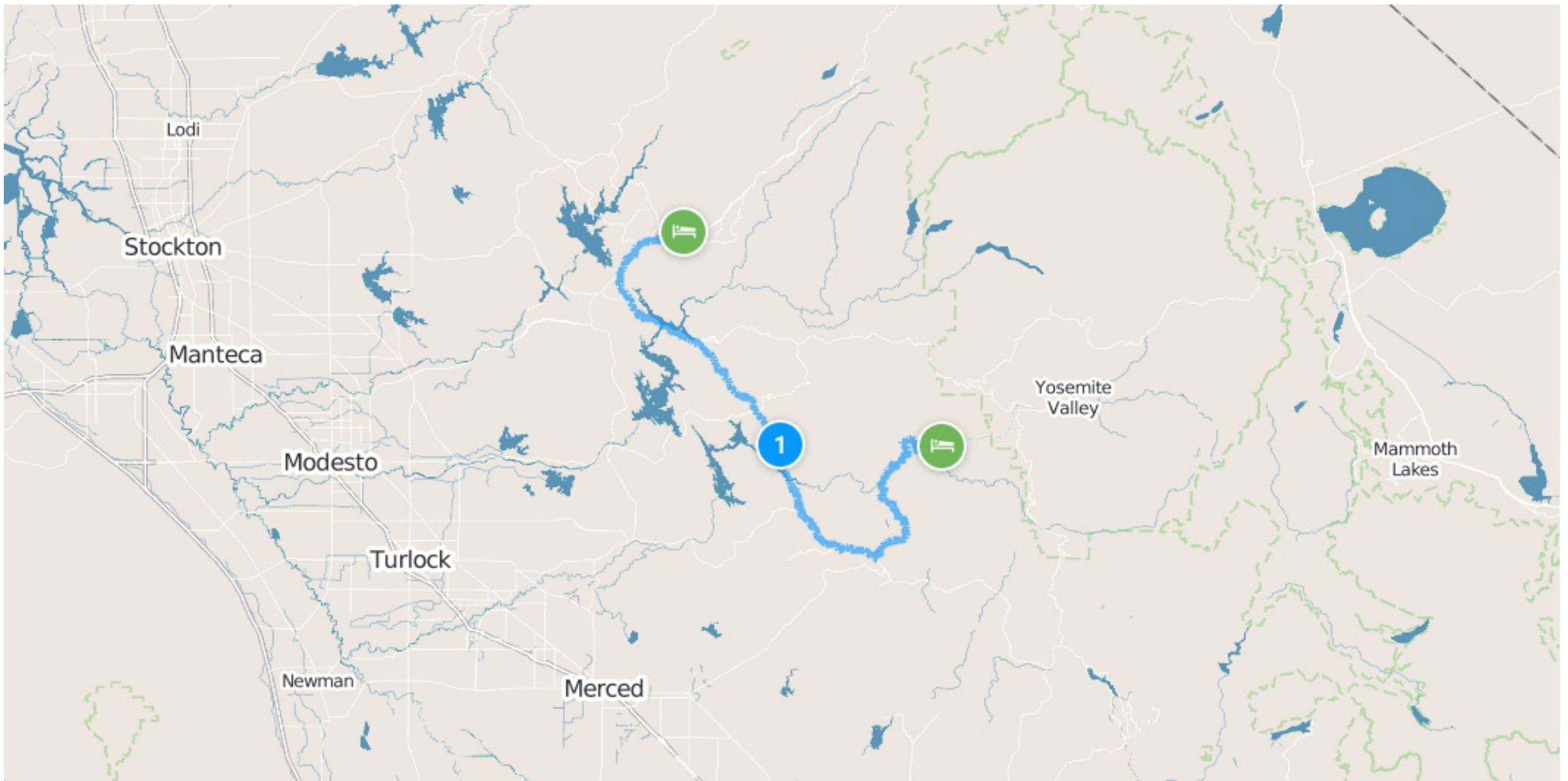
## Accommodation

### Cedar Lodge

#### Address

**GPS:** 37.66012, -119.85251

Cedar Lodge, 9966 Yosemite All-Year Highway (CA-140), Mariposa County, California 95318, United States of America



© OpenStreetMap contributors



## Accommodation

### Cedar Lodge

#### Address

**GPS:** 37.66012, -119.85251

Cedar Lodge, 9966 Yosemite All-Year Highway (CA-140),  
Mariposa County, California 95318, United States of America

71 km / 1h 11m



## CA 49

1h

#### Address

**GPS:** 37.66290, -120.15266

CA 49, Mariposa County, California, United States of America

58 km / 48 min



## Accommodation

### Best Western Plus Sonora Oaks Hotel and Conference Center ★★★★

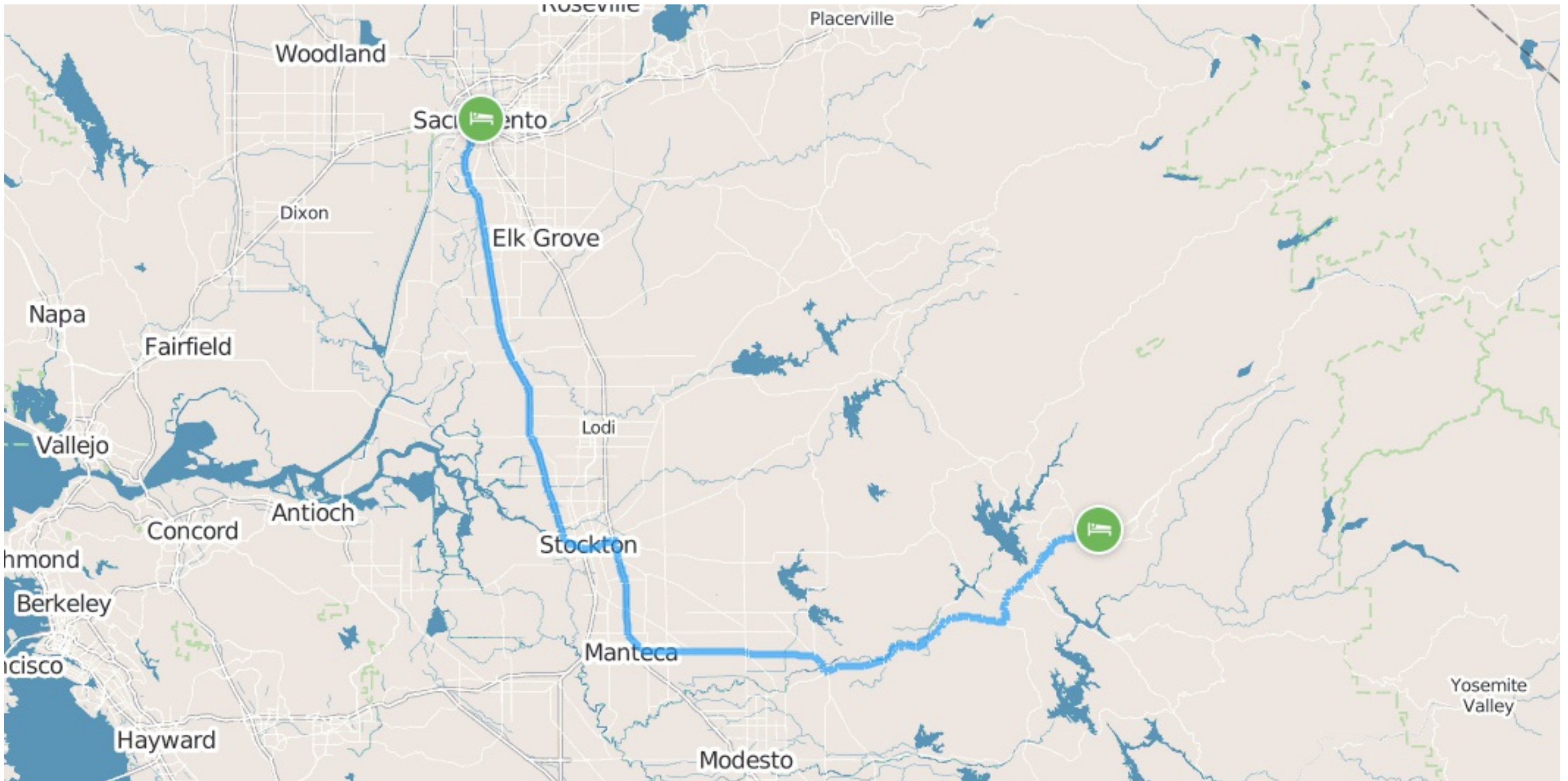
Guests are required to show a photo identification and credit card upon check-in. Please note that all Special Requests are subject to availability and additional charges may apply.

#### Address

**GPS:** 37.97799, -120.33427

19551 Hess Avenue, 95370 Sonora





© OpenStreetMap contributors



## Accommodation


### **Best Western Plus Sonora Oaks Hotel and Conference Center** ★★☆☆

Guests are required to show a photo identification and credit card upon check-in. Please note that all Special Requests are subject to availability and additional charges may apply.

#### **Address**

**GPS:** 37.97799, -120.33427

19551 Hess Avenue, 95370 Sonora

 193 km / 2h 18m



## Accommodation

### **Best Western Plus Sutter House** ★★☆☆

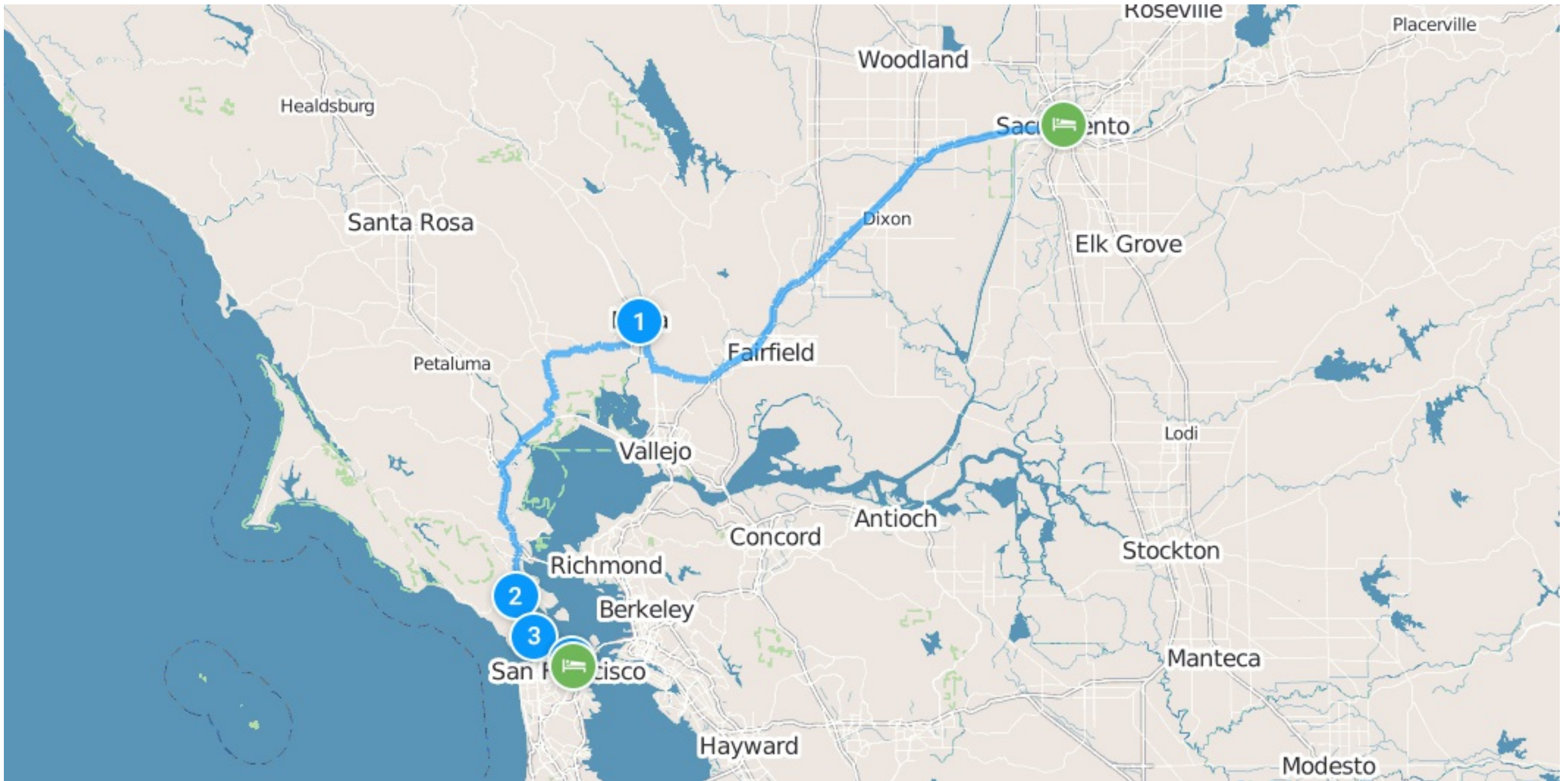
Guests are required to show a photo identification and credit card upon check-in. Please note that all Special Requests are subject to availability and additional charges may apply.

#### **Address**

**GPS:** 38.58166, -121.49049

1100 H Street, 95814 Sacramento





© OpenStreetMap contributors



## Accommodation

### Best Western Plus Sutter House ★★★★★

Guests are required to show a photo identification and credit card upon check-in. Please note that all Special Requests are subject to availability and additional charges may apply.

#### Address

GPS: 38.58166, -121.49049

1100 H Street, 95814 Sacramento

🚗 95 km / 1 h 7m



## Downtown Napa

1h

When walking through the Napa Town Center, you can run into some great shops and restaurants. It might be worth trying.

#### Contact

+1 707 257 0322

GPS: 38.29226, -122.28586

1290 Napa Town Center,  
Napa, CA 94559, USA

🚗 67 km / 53 min



## Bus Station

30 min

#### Address

GPS: 37.88859, -122.51637

🚗 12 km / 9 min



3

## Battery Spencer

15 min


An abandoned gun battery on Fort Baker which offers the best view over the Golden Gate Bridge.

### Contact

+1 415 561 4700

**GPS:** 37.82787, -122.48189

Conzelman Rd, Sausalito, CA 94965, United States

 9.6 km / 11 min

4

## Cable Cars

30 min

One of the absolute must-see attractions in San Francisco! Enjoy a great ride in one of the trams that used to roam all over Frisco!

### Opening hours

The cable cars start their service at 5:55 a.m. and end at 1:14 a.m.

### Admission

General ticket price: \$7  
Children (under 4): free  
One Day Pass: \$20


### Contact

+1 415 673 6864

[comments@sfcablecar.com](mailto:comments@sfcablecar.com)

**GPS:** 37.79457, -122.41096

1201 Mason St,  
San Francisco, CA 94108, USA

 1.2 km / 15 min



## Accommodation

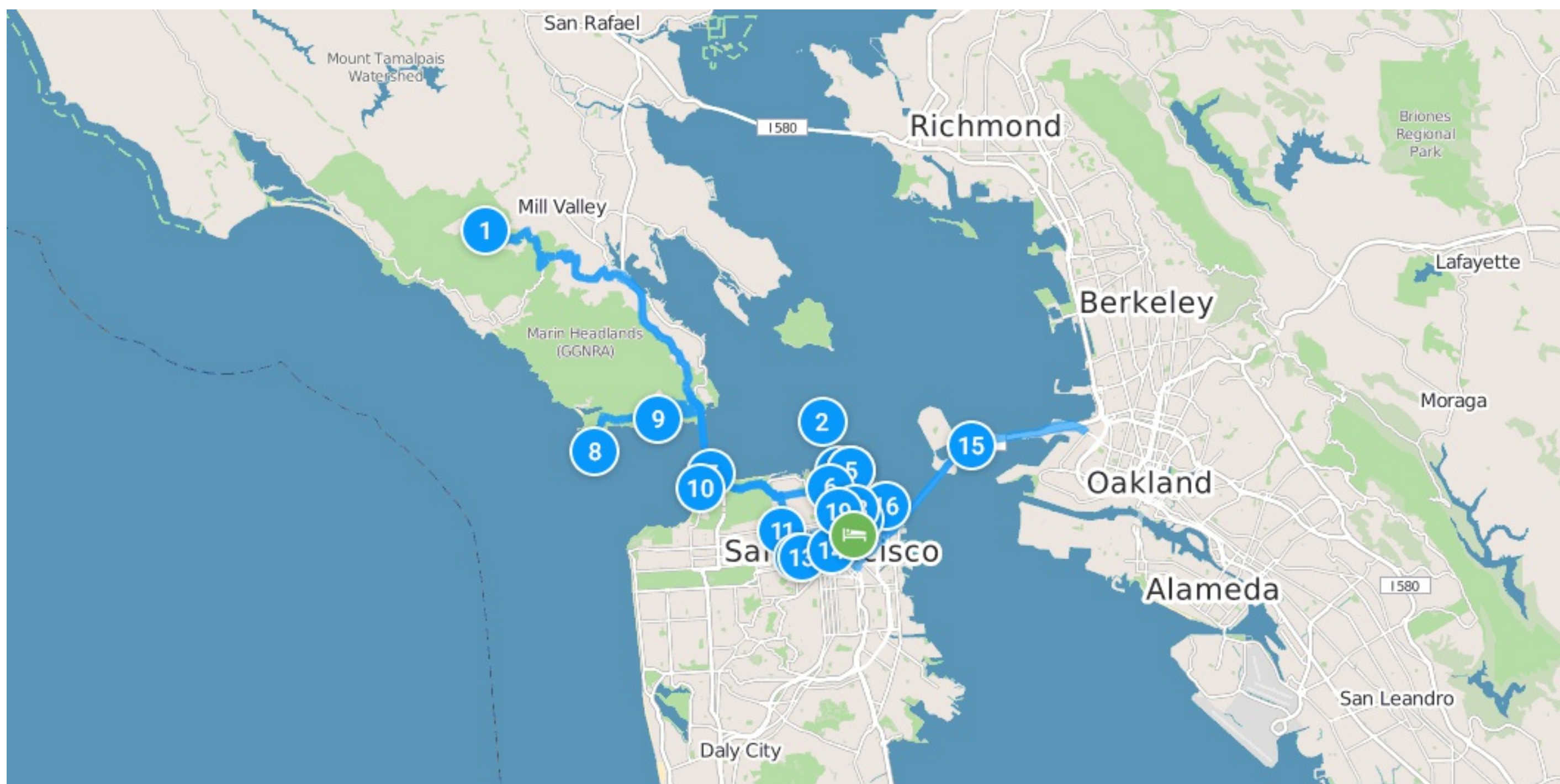
### Hilton Parc 55 San Francisco Union Square ★★★★★

This downtown San Francisco hotel is 1 block from Union Square and the Hallidie Plaza, which features a cable car stop. The hotel offers massage services and a tour desk.

### Address

**GPS:** 37.78474, -122.40876

55 Cyril Magnin Street, 94102 San Francisco



© OpenStreetMap contributors



## Accommodation

### Hilton Parc 55 San Francisco Union Square ★★★★★

This downtown San Francisco hotel is 1 block from Union Square and the Hallidie Plaza, which features a cable car stop. The hotel offers massage services and a tour desk.

#### Address

**GPS:** 37.78474, -122.40876

55 Cyril Magnin Street, 94102 San Francisco

26 km / 27 min



## Muir Woods National Monument

2h

An enchanting forest with some of the trees over hundred years old. Do not miss this natural gem.

#### Opening hours

Park

Daily 8 a.m. - sunset

Visitor center opens daily at 9 a.m.

#### Admission

Adults: \$10

Children (up to 15): free

#### Contact

+1 415 388 2596

**GPS:** 37.89662, -122.58021

1 Muir Woods Rd, Mill Valley,  
CA 94941, United States

25 km / 26 min

2

## Alcatraz

3h (08:45 - 11:45)

The well-known Alcatraz used to function as a prison with famous prisoners like Al Capone. Nowadays, this place is a great museum of its history.

### Opening hours

Ferry service starts at 8:45 am and runs approx. every half an hour.

The departures finish at 3:50 pm and return ferries at 6:30 pm.

Check the website for night tours and Alcatraz & Angel Island tours.

### Admission

Alcatraz tour:

Adults (12 - 61): \$31

Seniors (62+): \$29.25

Children (5 - 11): \$19.25

Tickets include transportation. Night tours cost \$6 - \$7 more.

### Contact

+1 415 981 7625

**GPS:** 37.82657, -122.42274

Alcatraz Landing, Pier 33,  
San Francisco, CA 94133, USA

🚶 2.4 km / 29 min

3

## Fisherman's Wharf

1h

This is an absolute must-see in San Francisco! This hustling waterfront location features numerous attractions, shops and restaurants.

### Contact

+1 415 674 7503

[info@fishermanswharf.org](mailto:info@fishermanswharf.org)

**GPS:** 37.80824, -122.41581

🚶 546 m / 7 min

4

## Pier 39

2h

This pier, right in the very center of San Francisco, is home to various shops, restaurants, and attractions. You can spot seals here, too.

### Opening hours

Daily: 10 am - 9 pm

Opening times of restaurants and attractions vary - for more information, please visit the official website.

### Contact

+1 415 705 5500

[info@pier39.com](mailto:info@pier39.com)

**GPS:** 37.80854, -122.40982

Beach Street & The Embarcadero,  
San Francisco, CA 94133, USA

🚶 40 m / 1 min

5

## Hard Rock Cafe

1h

### Opening hours

Restaurant & Bar:

Sun - Thu: 11 am - 10 pm

Fri - Sat: 11 am - 11 pm

Rock Shop:

Sun - Thu: 9 am - 10 pm

Fri - Sat: 9 am - 11 pm

### Contact

+1 415 956 2013

[sanfrancisco@hardrock.com](mailto:sanfrancisco@hardrock.com)

**GPS:** 37.80859, -122.41000

39 Pier #256, San Francisco, CA 94133, USA

🚶 1.5 km / 18 min

6

## Lombard Street

15 min

This curvy street is most likely one of the best known landmarks in San Francisco, attracting nearly every visitor.







### Address

**GPS:** 37.80206, -122.41938

Lombard Street, San Francisco,  
California 94133, USA

🚗 6.1 km / 8 min



- 7 Golden Gate Bridge** 45 min  
Probably THE most famous bridge in the whole world, this one is an absolute must-see in San Francisco.
- Contact**  
+1 415 921 5858  
[bridgecomments@goldengate.org](mailto:bridgecomments@goldengate.org)
- GPS:** 37.80712, -122.47535  
1401 El Camino Real  
San Francisco, CA 94129, USA
-  11 km / 16 min
- 8 Point Bonita Lighthouse** 30 min  
The marvelous building hidden on the steep cliffs can be reached by a demanding trail. See the historic Coast Guard rescue station on the way.
- Opening hours**  
The tunnel halfway to the lighthouse is open only during visiting hours:  
Sat, Sun, Mon: 12:30 pm - 3:30 pm
- Contact**  
+1 415 331 1540
- GPS:** 37.81557, -122.52960  
Fort Barry, Building 948, Sausalito, CA 94965, United States
-  4.6 km / 55 min
- 9 Hawk Hill** 30 min  
Animal lovers and bird-watchers will have a blast. During autumn, thousands of raptors (hawks, falcons, eagles) fly over the viewpoint.
- Address**  
**GPS:** 37.82726, -122.49970
-  6.9 km / 9 min
- 10 Marshall Beach** 30 min  
Off the beaten track: this isolated beach can only be reached by foot and offers spectacular views of the Bridge.
- Contact**  
+1 415 5614374
- GPS:** 37.80166, -122.47999
-  5.6 km / 6 min
- 11 Full House - the House** 15 min  
This is the house which was used in the television show called Full House.
- Contact**  
[contact@full-house.org](mailto:contact@full-house.org)
- GPS:** 37.78633, -122.44213  
Broderick Street 1709,  
San Francisco, CA 94115, USA
-  1.6 km / 19 min
- 12 Alamo Square** 15 min  
This square is most famous for its Victorian houses, often familiarly called "The Painted Ladies".
- Address**  
**GPS:** 37.77636, -122.43470  
1345 McAllister St,  
San Francisco, CA 94117, USA
-  222 m / 3 min

13

## Painted Ladies


15 min

Famous landmark in San Francisco. These Victorian-style houses are a favorite and often pictured feature.

### Address

**GPS:** 37.77620, -122.43276

716 Steiner Street, 94117, San Francisco

 1.5 km / 18 min

14

## San Francisco City Hall

30 min

This is a great example what a city hall should look like. Recently renovated, this building is an eye-candy.

### Opening hours

Mon - Fri: 8 am - 8 pm

Guided tours:

Mon - Fri: 10 am, noon, 2 pm

### Admission

Guided tours are free of charge.

A fee is charged for groups of more than 8 people and their tours must be booked in advance.


### Contact

+1 415 554 6139

[City.Hall.Building.Management@sfgov.org](mailto:City.Hall.Building.Management@sfgov.org)

**GPS:** 37.77928, -122.41924

1 Dr. Carlton B. Goodlett Place,  
San Francisco, CA 94102, USA

 8.5 km / 8 min

15

## San Francisco Bay Bridge

30 min

This bridge, running across the San Francisco Bay connecting San Francisco with Oakland, is one of the longest bridges in the world.

### Contact

+1 510 2864444

**GPS:** 37.81758, -122.35401

Caltrans District 4

111 Grand Ave, Oakland, CA 94612

 16 km / 15 min

16

## Ferry Building Marketplace

1h

This beautiful building right in the middle of the city houses numerous restaurants, shops and a local market.

### Opening hours

Mon - Fri: 10 a.m. - 6 p.m.

Sat: 9 a.m. - 6 p.m.

Sun: 11 a.m. - 5 p.m.

### Contact

+1 415 983 8030

[info@ferrybuildingmarketplace.com](mailto:info@ferrybuildingmarketplace.com)

**GPS:** 37.79552, -122.39337

One Ferry Building,  
San Francisco, CA 94111, USA

 1.5 km / 18 min

17

## Dragon's Gate (Dragon Gate)

15 min

An entrance to San Francisco's Chinatown.

### Address

**GPS:** 37.79068, -122.40562

Bush St & Grant Ave.,

San Francisco, CA 94108, United States

 538 m / 7 min

18

## Chinatown San Francisco

2h

Even bigger than Chinatown in NYC, this one is actually one of the oldest and biggest in the U.S. Definitely worth walking through.

### Contact

+1 888 212 3203

[info@sanfranciscochinatown.com](mailto:info@sanfranciscochinatown.com)

**GPS:** 37.79409, -122.40782

🚶 660 m / 8 min

19

## Nob Hill

1h

A beautiful neighborhood of San Francisco. Great for sightseeing or taking a ride on the local cable cars.

### Address

**GPS:** 37.79326, -122.41525

1450 Clay St

San Francisco, CA 94109, USA

🚶 1.4 km / 17 min



## Accommodation

### Hilton Parc 55 San Francisco Union Square ★★★★★

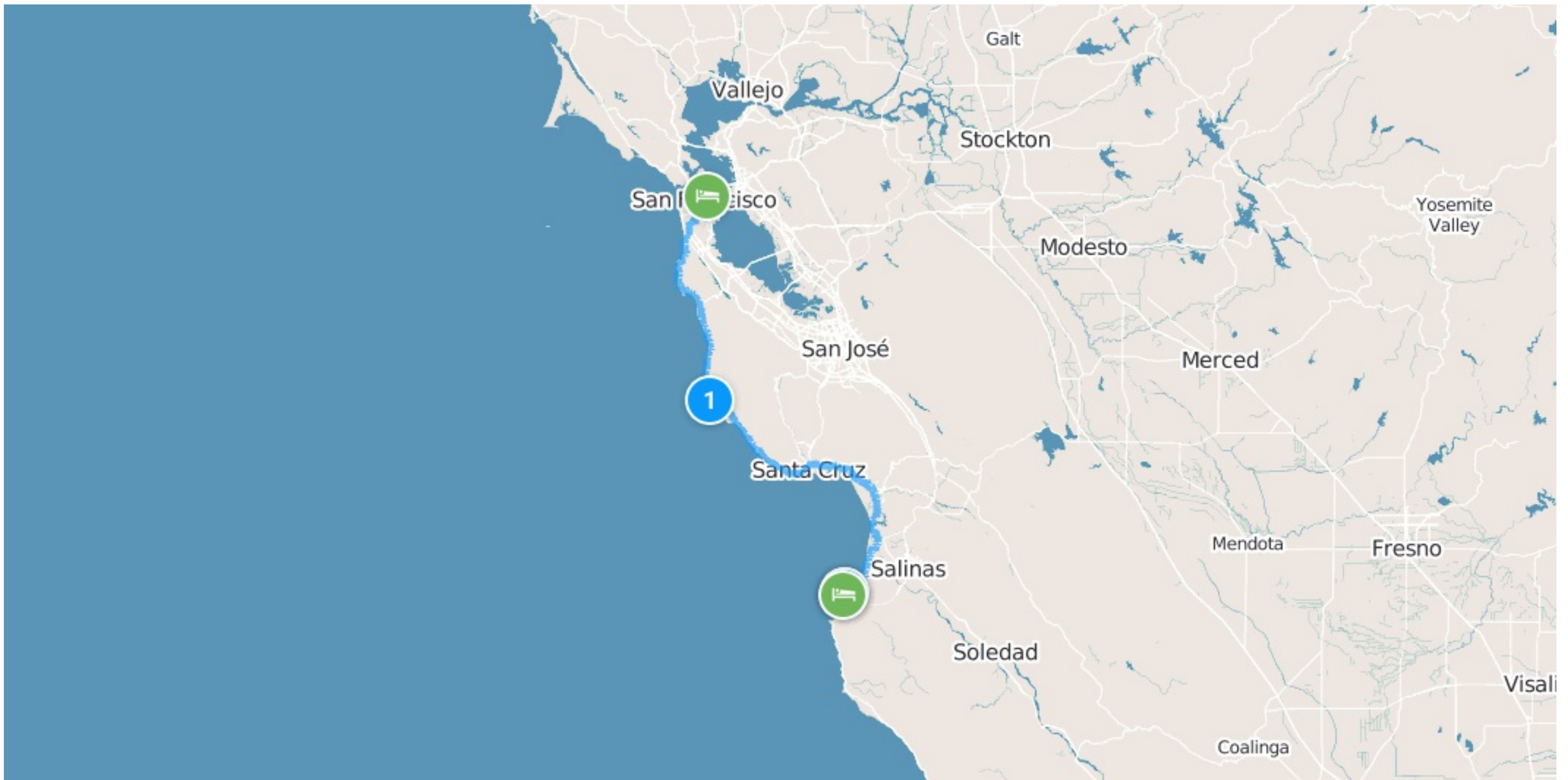
This downtown San Francisco hotel is 1 block from Union Square and the Hallidie Plaza, which features a cable car stop. The hotel offers massage services and a tour desk.

### Address

**GPS:** 37.78474, -122.40876

55 Cyril Magnin Street, 94102 San Francisco





© OpenStreetMap contributors



## Accommodation

### Hilton Parc 55 San Francisco Union Square ★★★★★

This downtown San Francisco hotel is 1 block from Union Square and the Hallidie Plaza, which features a cable car stop. The hotel offers massage services and a tour desk.

#### Address

**GPS:** 37.78474, -122.40876

55 Cyril Magnin Street, 94102 San Francisco

 81 km / 1h 4m



### Pigeon Point Lighthouse (Pigeon Point Light)

1h

Named after a shipwreck from 1853, the lighthouse is very charming and one of the tallest in America too. Popular for whale watching.

#### Opening hours

The tower has been closed to visitors since 2001, but there is a hostel in the former lighthouse keepers' house and free history walks are available on weekends.

#### Contact

+1 650 879 0633

[info@pigeonpointhostel.org](mailto:info@pigeonpointhostel.org)

**GPS:** 37.18174, -122.39394

210 Pigeon Point Road,  
Pescadero, CA 94060, USA

 113 km / 1h 26m

2

## Princess Monterey Whale Watching

2h

Climb on board with marine experts and watch real life killer-whales, humpback whales and other amazing marine creatures in their natural habitat.

### Opening hours

Daily: 8 am - 9 pm

Tours at 9 am, 10 am, 12:30 pm, 1:30 pm (weather permitting)

The species available for observation differ with the season in relation to their migrating habits - please refer to the official website for detailed information.

### Admission

The prices of ticket depend on the season and type of cruise (duration and species observed), but generally cost between about \$ 35 - 45.

### Contact

+1 831 372 2203

**GPS:** 36.60473, -121.89232

96 Fisherman's Wharf No. 1,  
Monterey, CA 93940, USA

🚶 67 m / 1 min

3

## Monterey Fisherman Wharf

2h

It was used as a fishmarket, but now it is a popular touristic attraction. There are plenty of seafood restaurants and souvenir shops here.

### Contact

+1 831 373 3337

[info@montereywharf.com](mailto:info@montereywharf.com)

**GPS:** 36.60421, -121.89280

1 Old Fishermans Wharf,  
Monterey, CA 93940, USA

🚶 1.1 km / 14 min



## Accomodation

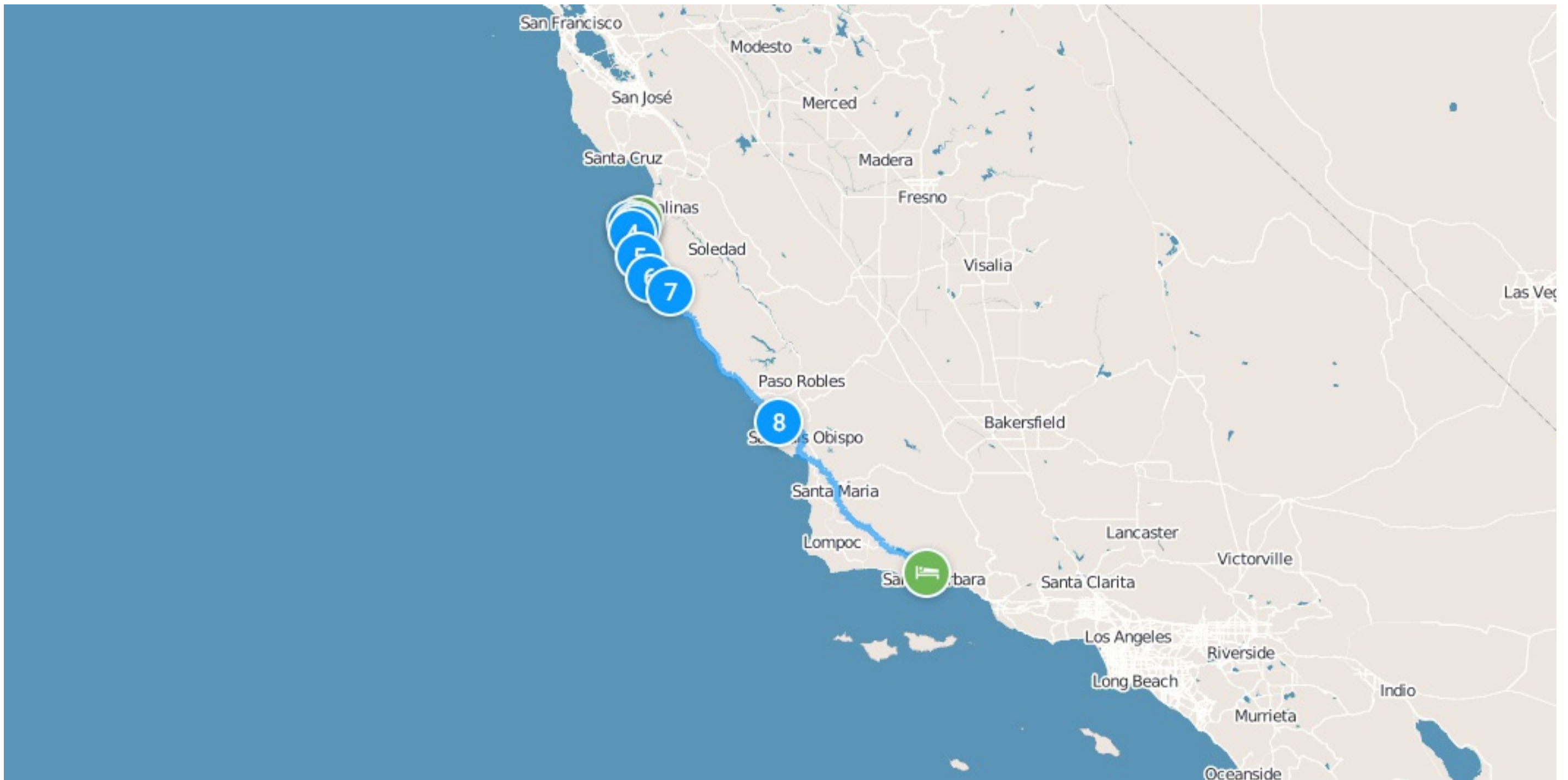
### Casa Munras Garden Hotel & Spa ★★★★★

Guests are required to show a photo identification and credit card upon check-in. Please note that all Special Requests are subject to availability and additional charges may apply.

### Address

**GPS:** 36.59544, -121.89337

700 Munras Avenue, 93940 Monterey



© OpenStreetMap contributors



## Accommodation

### Casa Munras Garden Hotel & Spa ★★★★★

Guests are required to show a photo identification and credit card upon check-in. Please note that all Special Requests are subject to availability and additional charges may apply.

#### Address

**GPS:** 36.59544, -121.89337

700 Munras Avenue, 93940 Monterey

🚗 9.8 km / 11 min



### 17-Mile Drive

15 min

A beautiful drive along the coast of California, which includes such sights as Bird Rock and the Spanish Bay.

#### Address

**GPS:** 36.56798, -121.96189

🚗 5.8 km / 7 min



### Downtown Carmel

45 min

The center of this beautiful oceanside town is full of restaurants, cafés and galleries. The main street leads directly to the beach.

#### Address

**GPS:** 36.55571, -121.92273

🚶 1.7 km / 20 min



### Carmel Mission (Mission San Carlos Borromeo de Carmelo)

15 min

A charming 17th century mission, completely restored to its former glory. Perfect for history buffs.

#### Opening hours

Daily: 9:30 a.m. - 7 p.m.

#### Contact

+1 831 624 1271

**GPS:** 36.54263, -121.91973

3080 Rio Road,  
Carmel, CA 93923, USA



🚗 5.9 km / 8 min

4

## Point Lobos State Reserve

30 min

Hiking trails, beaches and a marine reserve. Enjoy scuba-diving, or watch whales including the largest living species in the world: the blue whale.

### Opening hours

Reserve Hours:

8 am - 7 pm (last entry at 6:30 pm)

### Admission

Vehicle: \$10

Senior: \$9

Disabled: \$5

### Contact

+1 831 624 4909

**GPS:** 36.51619, -121.95086

🚗 19 km / 21 min

5

## Bixby Creek Bridge

30 min

Due to its eye-catching design, the bridge is highly popular with photographers and even filmmakers are not always resistant to its charms.

### Address

**GPS:** 36.37129, -121.90192

🚗 26 km / 30 min

6

## Pfeiffer Beach

15 min

Visit a popular beach in Big Sur with amazing rock formations. It's part of a state park, which is nicknamed "mini Yosemite".

### Address

**GPS:** 36.23898, -121.81732

🚗 20 km / 26 min

7

## McWay Falls

15 min

These beautiful tidefalls are best to be watched from boat. Though they are also visible from the trail above, it is nearly impossible to access the beach.

### Address

**GPS:** 36.15780, -121.67208

🚗 132 km / 2h 1m

8

## Blue Sky Bistro on the Bay

1h

### Contact

805-772-8988

**GPS:** 35.36465, -120.85319

🚗 166 km / 2h 10m



## Accommodation

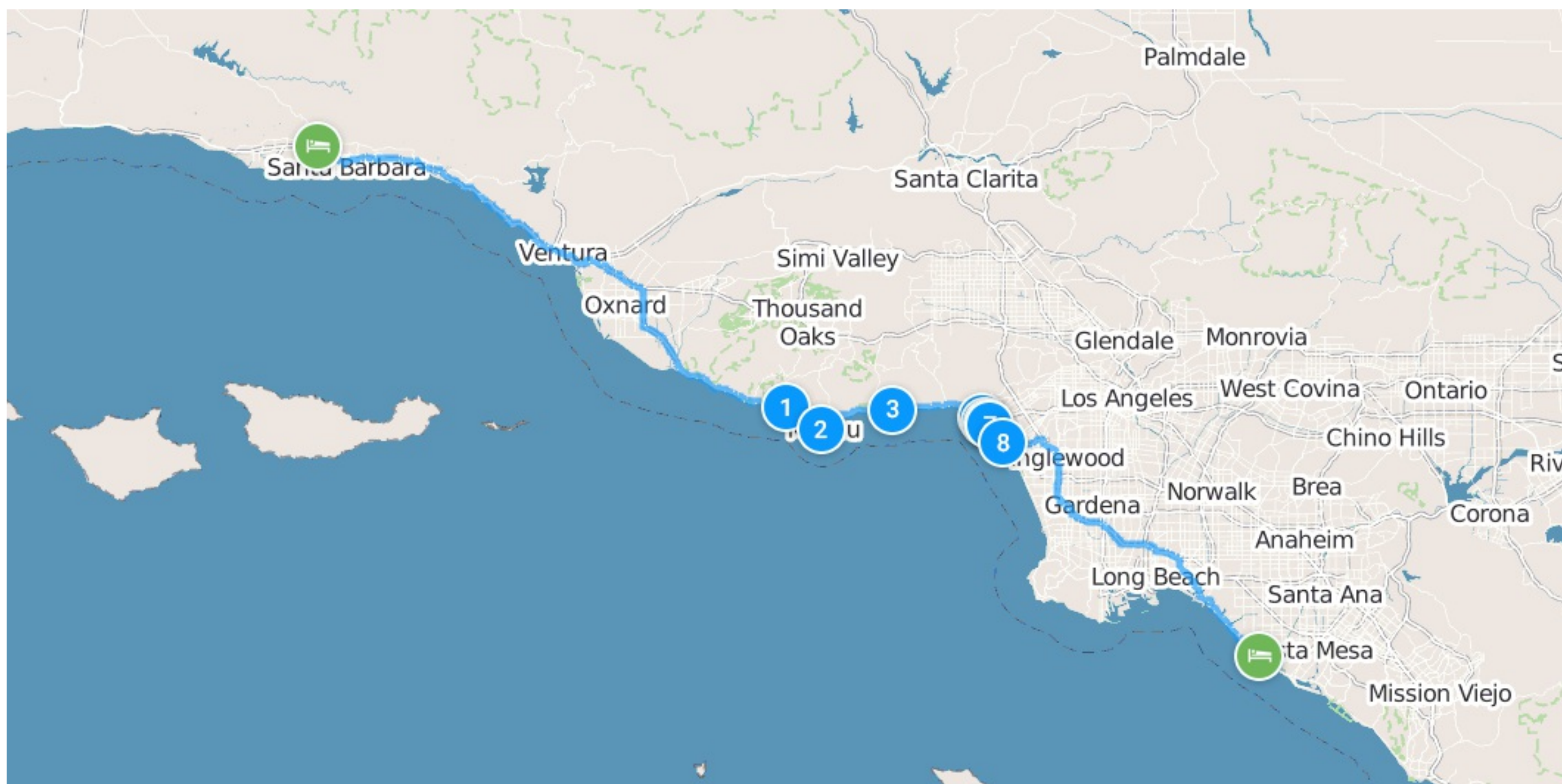
### BEST WESTERN PLUS Pepper Tree Inn ★★☆☆

Guests are required to show a photo identification and credit card upon check-in. Please note that all Special Requests are subject to availability and additional charges may apply.

### Address

**GPS:** 34.44070, -119.74880

3850 State Street, 93105 Santa Barbara



© OpenStreetMap contributors



## Accommodation

### **BEST WESTERN PLUS Pepper Tree Inn** ★★☆☆

Guests are required to show a photo identification and credit card upon check-in. Please note that all Special Requests are subject to availability and additional charges may apply.

#### Address

**GPS:** 34.44070, -119.74880

3850 State Street, 93105 Santa Barbara

104 km / 1h 21m



### **El Matador Beach** (El Matador State Beach)

4h

A beautiful beach with many small coves hidden along the shore. Not very facilitated, but has its own charm. Perfect for surfing.

#### Contact

+1 818 880 0363

**GPS:** 34.03821, -118.87629

32350 El Matador Beach Rd, Malibu, CA 90265, United States

8.5 km / 9 min



### **Point Dume State Beach**

4h

A superb beach for both swimming and diving. The park behind it offers some stunning views and less crowded beaches.

#### Opening hours

Mon - Sun: dawn to dusk

#### Address

**GPS:** 34.00326, -118.81002

7399 Birdview Avenue, Malibu, California 90265, United States

15 km / 15 min


- 3 Malibu Lagoon State Beach** 4h

The number 1 US surfing beach has become an iconic spot for surfing culture in the US. Regular surf competitions are held here.

**Opening hours**  
8:00 am - sunset


**Contact**  
\_1 310 457 8143

**GPS:** 34.03333, -118.67917

 17 km / 15 min
- 4 625 Palisades Beach Road** 15 min

J. F. Kennedy, Marilyn Monroe, Paul McCartney, John Lennon - they have all stayed in this beach house.


**Address**  
**GPS:** 34.02248, -118.51018  
625 Palisades Beach Road,  
Santa Monica, CA, USA

 3.6 km / 1 h 2m
- 5 Santa Monica Beach** 4h

This beach is an iconic attraction of Santa Monica. Hundreds of thousands of people visit it yearly and enjoy its amazing atmosphere.


**Contact**  
+1 310 458 8411  
[beach@smgov.net](mailto:beach@smgov.net)

**GPS:** 34.01599, -118.50459

 495 m / 1 min
- 6 Santa Monica Bay** 4h

An enchanting bay crowded with many picturesque beaches. The piers add to the romantic mood. The perfect place for every swimmer.

**Address**  
**GPS:** 34.01290, -118.50083  
Santa Monica Bay,  
Los Angeles, CA 90013, USA

 1.2 km / 2 min
- 7 Santa Monica Pier** 2h


A famous 100-year-old landmark featuring the iconic ferris wheel. Often seen in films and television.

**Opening hours**  
Always open.

**Admission**  
Ticket prices vary according to events.


**Contact**  
+1 310 458-8901  
[info@santamonicapier.org](mailto:info@santamonicapier.org)

**GPS:** 34.01065, -118.49584  
Santa Monica Pier  
Santa Monica, CA, USA

 4.3 km / 52 min
- 8 Venice Beach** 4h

California's most fabulous, lively and popular beach. Meet all sorts of people, enjoy the facilities and above all, the beautiful sea!

**Address**  
**GPS:** 33.98266, -118.47176

 67 km / 55 min





## Accommodation

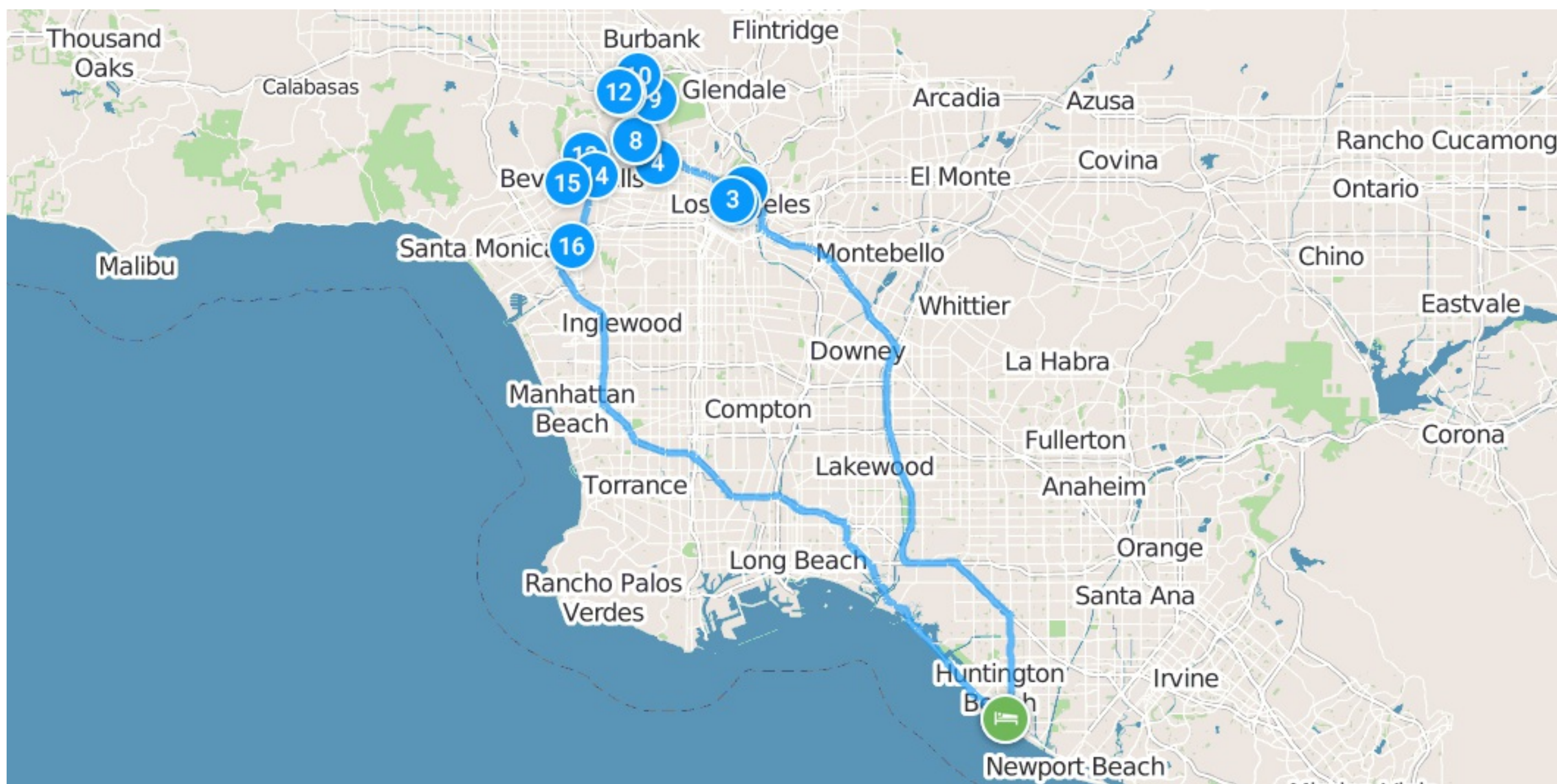
### **The Waterfront Beach Resort, A Hilton Hotel** ★★★★★

Guests are required to show a photo identification and credit card upon check-in. Please note that all Special Requests are subject to availability and additional charges may apply.

#### **Address**

**GPS:** 33.65347, -117.99407

21100 Pacific Coast Highway, 92648 Huntington Beach



© OpenStreetMap contributors



## Accommodation

### The Waterfront Beach Resort, A Hilton Hotel ★★★★★

Guests are required to show a photo identification and credit card upon check-in. Please note that all Special Requests are subject to availability and additional charges may apply.

#### Address

GPS: 33.65347, -117.99407

21100 Pacific Coast Highway, 92648 Huntington Beach

🚗 61 km / 49 min



## 1 Chinatown

A great place to visit for those who are interested in Asian culture, traditions and cuisine. Best experience during some of the events.

#### Address

GPS: 34.06512, -118.23694

🚶 1.6 km / 19 min



## 2 Broadway (Broadway - Los Angeles)

The history of this LA's important street stretches back to 1849. Nowadays you can find many historic buildings and theaters along Broadway.

#### Address

GPS: 34.05366, -118.24554

Broadway,  
90013 CA, USA

🚶 586 m / 7 min

1h

1h

3

## Walt Disney Concert Hall

15 min

A stunning architectural sight - an outstanding music hall that will captivate you. Take the tour or check out one of the performances.

### Opening hours

Box office:

Tue - Sun: noon - 6 p.m. Check the website for the exceptions.

Three different tours:

Symphonian Tours:

Tue - Sat: 10:30 a.m. and 12:30 p.m.

Walt Disney Concert Hall Self-Guided Audio-Tour:

Most of the days: 10 a.m. - 2 p.m. Check the schedule.

Walt-Disney Concert Hall Guided Tour:

Only on selected days: noon and 1:15 p.m.

Tour schedules are available on the official website.

### Admission

Ticket prices vary according to the events.

The tours are free for individuals or group of not more than 14 people.

### Contact

+1 213 972 7211

**GPS:** 34.05541, -118.24993

135 N. Grand Ave.,

Los Angeles, CA 90012, USA

 8.5 km / 8 min

4

## Paramount Studios

15 min

Take the stunning tour of the studios and see where movies have been made since the start of the industry. Book in advance.

### Opening hours

Paramount Pictures Studio Tour

Mon - Sun: 9:30 a.m. - 4 p.m. (every half an hour, weekend schedule may vary)

Paramount Pictures VIP Studio Tour

Mon - Fri: 9:30 a.m., 1 p.m.

Tours are only available for people above 10 years of age and must be booked in advance.

### Admission

Paramount Pictures Studio Tour - \$55

Paramount Pictures VIP Studio Tour - \$178

### Contact

+1 323 956 1777

**GPS:** 34.08549, -118.31912

5515 Melrose Avenue,

Los Angeles, CA 90038, USA

 4.1 km / 49 min

5


## Hollywood Boulevard

45 min

A street showing LA's culture at it's best. It is full of museums and other attractions showing the film and entertainment heritage of the city.

### Address

**GPS:** 34.10152, -118.34257

 367 m / 4 min

6

## Hollywood Walk of Fame (Walk of Fame)

30 min

An absolute must-see. Walk the starred boulevard and see the iconic tiles with the world-famous names.

### Contact

+1 469-8311

**GPS:** 34.10167, -118.33872

7018 Hollywood Boulevard & Vine Street, Hollywood, CA 90028

 166 m / 2 min



7

## Hard Rock Cafe Hollywood (Hard Rock Cafe)

1h

Where else to visit Hard Rock Cafe if not in Hollywood? Have a drink and admire Jimi Handrix's, Janis Joplin's and Jim Morisson's memorabilia.

### Opening hours

Restaurant:

Sun – Thu: 11 a.m. – 11 p.m.

Fri - Sat: 11 a.m. – midnight

Bar:

Sun – Thu: 11 a.m. – midnight

Fri - Sat: 11 a.m. – 1 a.m.

Rock Shop:

Sun – Thu: 9 a.m. – 11 p.m.

Fri - Sat: 9 a.m. – midnight


### Contact

+1 323 464 7625

[Losangeles\\_sales@hardrock.com](mailto:Losangeles_sales@hardrock.com)

**GPS:** 34.10180, -118.34052

6801 Hollywood Blvd #105,  
Los Angeles, CA 90028, USA

 404 m / 5 min

8

## Hollywood and Highland Center

30 min

Large entertainment complex full of shops and restaurants. Includes the Kodak Theatre, home to the Academy Awards.

### Opening hours

Mon - Sat: 10 am - 10 pm

Sun: 10 am - 7 pm

### Contact

+1 323 467 6412

[hhinfo@cimgroup.com](mailto:hhinfo@cimgroup.com)

**GPS:** 34.10254, -118.34023

6801 Hollywood Boulevard, Los Angeles,  
California, USA

The clubs, restaurants, cafés and theaters have longer opening hours.

 7.4 km / 14 min

9

## Hollywood Sign

15 min

Probably the most iconic sight in the whole county. You can hike up to it, but be prepared to spend the afternoon outdoors. If you're going by car, you will have to leave it about 60 minutes away from the sign.

### Address

**GPS:** 34.13404, -118.32167

Los Angeles, CA, United States

 9.3 km / 18 min

10

## Warner Bros Studios

30 min

Come to the place where many of your favorite movies and sitcoms were shot. Take an entertaining tour and learn interesting information.

### Opening hours

Studio tour hours:

9 a.m. - 3:15 p.m.

Tours in Spanish:

Mon - Fri: continuously between 12:15 p.m. and 3:15 p.m.

Closed on Christmas Day.

### Admission

Studio Tour (13+ years): \$62

Deluxe Tour: \$295

### Contact

+1 877 492 8687

[studio.tour@warnerbros.com](mailto:studio.tour@warnerbros.com)

**GPS:** 34.15193, -118.33658

3400 W. Riverside Drive,  
Burbank, CA 91505, USA

 3.3 km / 40 min

11

## Universal Citywalk Hollywood

45 min

A large entertainment center right before the famous studios. You'll find here restaurants, cafes, multiplex, sky-diving arena, etc.

### Opening hours


For detailed information concerning opening hours check out the calendar on the official website.

### Contact

+1 818 622 4455

**GPS:** 34.13842, -118.35291

100 Universal City Plaza,  
Universal City, CA 91608, USA

 4.5 km / 54 min

12

## Universal Studios Hollywood

30 min

An absolute must-see. Peek into the heart of the movie industry - makes for an exciting day out with the family!

### Opening hours

Opening hours vary according to the season.  
Mon - Sun: 8/9 a.m. - 6/7/8 p.m.

In summer, the studios are sometimes open until 10 p.m.

Make sure to check the website.

### Contact

+1 800 864 8377

**GPS:** 34.13918, -118.35495

Universal Studios Boulevard,  
Universal City, CA 91608, USA

### Admission

1-Day Pass: \$95 - \$115

2-Day Pass: \$119

Front of Line Ticket: \$199

VIP Experience: \$359

Please take into account that prices on site can be a bit higher.

 12 km / 13 min

13


## Sunset Boulevard

30 min

The symbol of Hollywood's glamour. A must-see while you're here - you might even meet some famous stars.

### Address

**GPS:** 34.09066, -118.38603

 2.0 km / 24 min

14

## Beverly Center

1h

Experience the true Los Angeles shopping in this large luxury shopping mall housing more than 100 fashion boutiques.

### Opening hours

Opening hours for the current week are available on the official website. Department store and restaurant hours may vary.

### Contact

+1 310 854 0070

**GPS:** 34.07503, -118.37760

8500 Beverly Blvd,  
Los Angeles, CA 90048, USA

 2.8 km / 34 min

15

## Rodeo Drive

30 min

The glamorous street is lined with upscale shops and is perfect for celebrity spotting.

### Opening hours

Most shops in Rodeo Drive are open from 10 a.m. to 6 or 7 p.m. from Mon-Sat, and from noon to 5 p.m. on Sun.

### Address

**GPS:** 34.06923, -118.40299

 7.7 km / 9 min

16

## Sony Pictures Studios Tour

30 min

Take a 20-minute ride from the LA downtown and unveil the history of filmmaking industry by yourself. It's really fascinating.

### Opening hours

Mon - Fri:

Tour departs from Sony Pictures Plaza

Regular studio tour times: 9:30 a.m., 10:30 a.m., 1:30 p.m., and 2:30 p.m. (call for availability)

### Admission

\$40 / person (ages 12 years and older only)

### Contact

+1 310 244 8687

**GPS:** 34.02042, -118.39832

10202 W Washington Blvd,  
Culver City, CA 90232, USA

 63 km / 51 min



## Accommodation

### The Waterfront Beach Resort, A Hilton Hotel ★★★★★

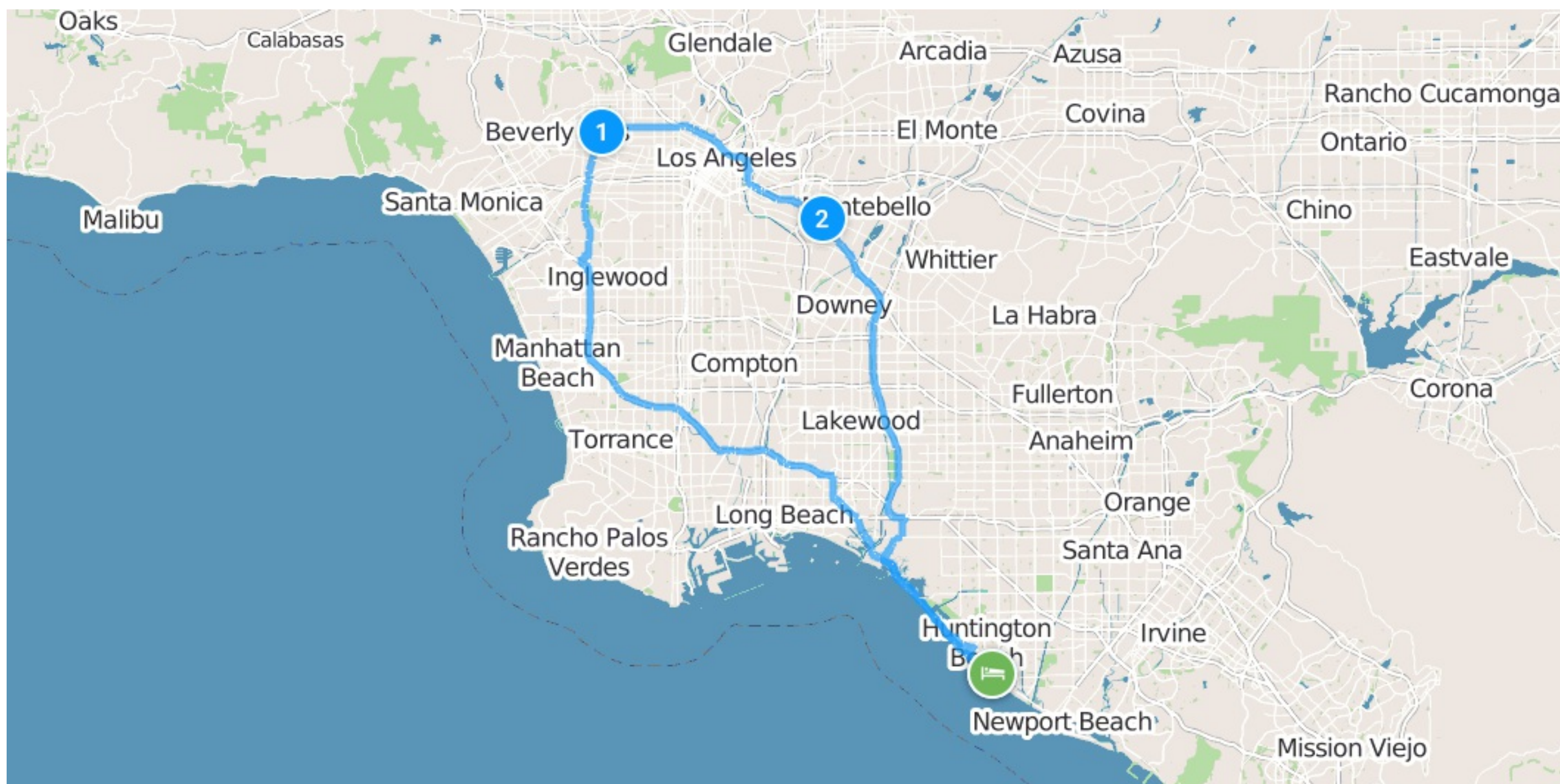
Guests are required to show a photo identification and credit card upon check-in. Please note that all Special Requests are subject to availability and additional charges may apply.

### Address

**GPS:** 33.65347, -117.99407

21100 Pacific Coast Highway, 92648 Huntington Beach





© OpenStreetMap contributors



## Accommodation

### The Waterfront Beach Resort, A Hilton Hotel ★★★★★

Guests are required to show a photo identification and credit card upon check-in. Please note that all Special Requests are subject to availability and additional charges may apply.

#### Address

**GPS:** 33.65347, -117.99407

21100 Pacific Coast Highway, 92648 Huntington Beach

71 km / 1 h



## 1 The Grove

2h

Quite popular shopping center in Los Angeles. Watch the newest movies in the cinema, enjoy shopping or have a great dinner.

#### Opening hours

Mon - Thu: 10 a.m. - 9 p.m.

Fri, Sat: 10 a.m. - 10 p.m.

Sun: 10 a.m. - 8 p.m.

Opening hours of some stores may differ, especially on Sundays.

#### Contact

+1 323 900 8080

[thegrovela@carusoaffiliated.com](mailto:thegrovela@carusoaffiliated.com)

**GPS:** 34.07230, -118.35791

189 The Grove Drive,  
Los Angeles, CA 90036, USA

24 km / 22 min



## 2 The Citadel Outlet Mall

2h

The only outlet mall in LA features more than 50 stores including famous brands. Go on a shopping spree!

#### Opening hours

General opening hours: daily: 10 a.m. - 9 p.m.

#### Contact

+1 323 888 1724

[info@citadeloutlets.com](mailto:info@citadeloutlets.com)

**GPS:** 34.00590, -118.15162

100 Citadel Drive, Suite 480,  
Los Angeles, CA 90040, USA

48 km / 39 min



## Accommodation

### **The Waterfront Beach Resort, A Hilton Hotel** ★★★★★

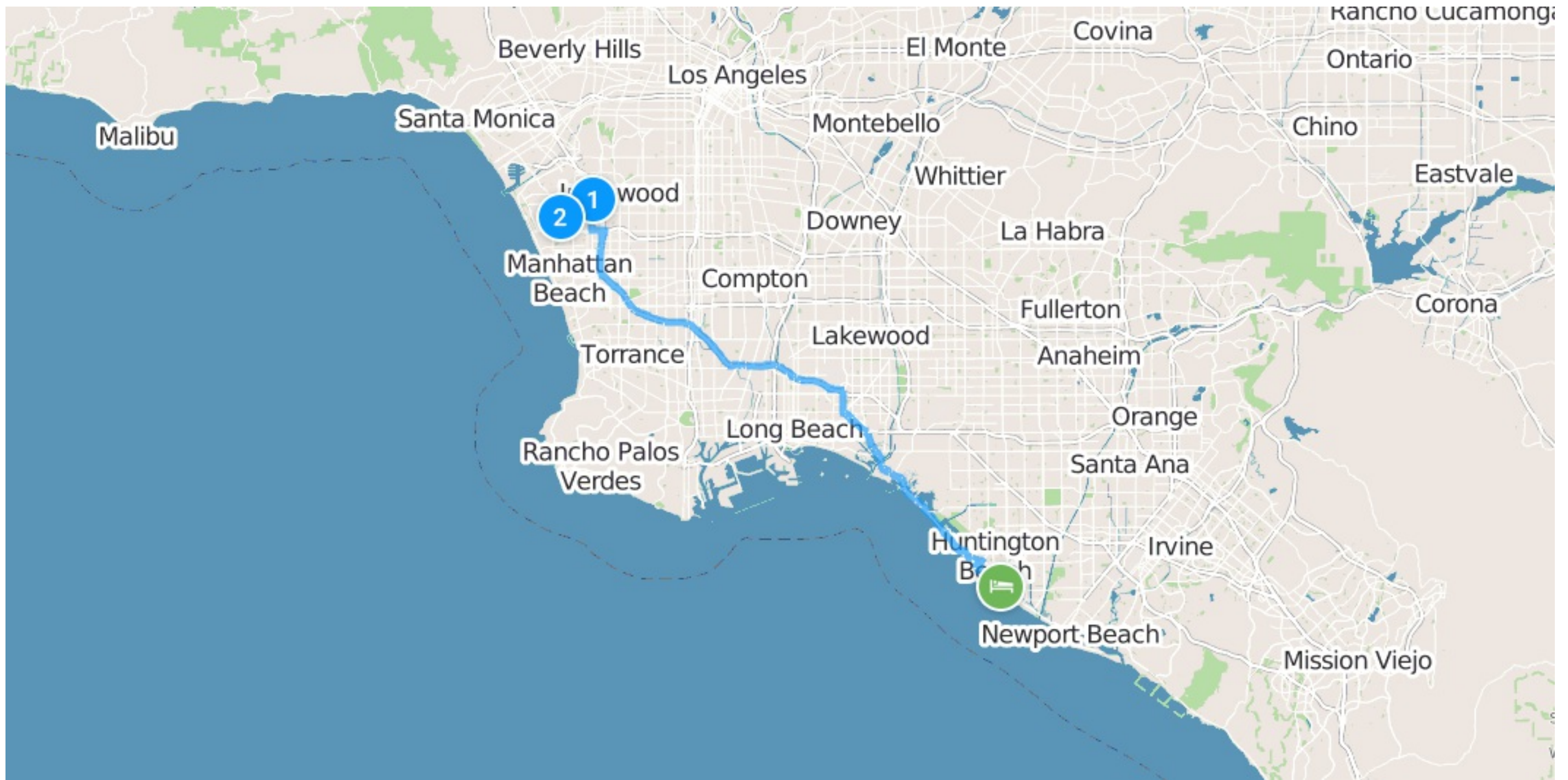
Guests are required to show a photo identification and credit card upon check-in. Please note that all Special Requests are subject to availability and additional charges may apply.

#### **Address**

**GPS:** 33.65347, -117.99407

21100 Pacific Coast Highway, 92648 Huntington Beach





© OpenStreetMap contributors



## Accommodation

### The Waterfront Beach Resort, A Hilton Hotel ★★★★★

Guests are required to show a photo identification and credit card upon check-in. Please note that all Special Requests are subject to availability and additional charges may apply.

#### Address

**GPS:** 33.65347, -117.99407

21100 Pacific Coast Highway, 92648 Huntington Beach

🚗 57 km / 48 min



### Alamo Car Rental LAX

1h

#### Address

**GPS:** 33.95546, -118.37648

Alamo Car Rental LAX, 9020 Aviation Boulevard, Inglewood, California 90045, United States of America

🚶 3.9 km / 47 min



### Los Angeles International Airport (LAX) (Los Angeles International Airport)

1h 30m

This huge airport annually handles more than 65 million passengers. As it is close to Hollywood, many movies have been shot here.

#### Contact

+1 310 646 5252

[infoline@lawa.org](mailto:infoline@lawa.org)

**GPS:** 33.94126, -118.40753

World Way, Los Angeles, CA 90045, USA